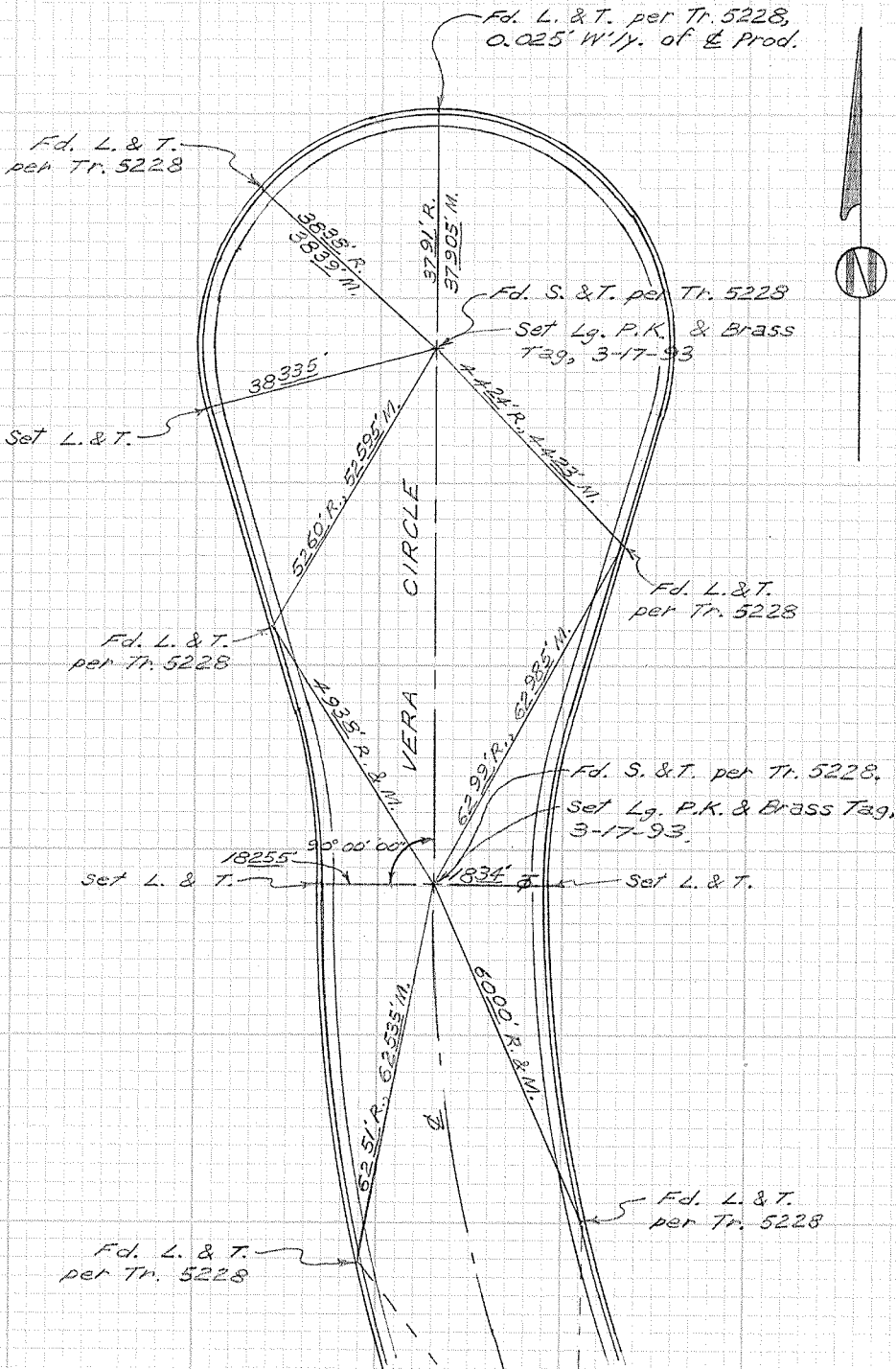


CITY OF GARDEN GROVE, CALIFORNIA

SURVEY OF Vera Circle cul-de-sac T B NO. 11 PAGE 1

SURVEY BY Erickett & Party TRACT NO. 5228

DATE June 30, 1992



SURVEYORS SERVICE COMPANY, SANTA MESA - STOCK NO. 411

DO NOT EXTEND NOTES THIS SIDE OF LINE

CITY OF GARDEN GROVE, CALIFORNIA

SURVEY OF Ludlow Ave. & Vera Circle

T B NO. 11 PAGE 2

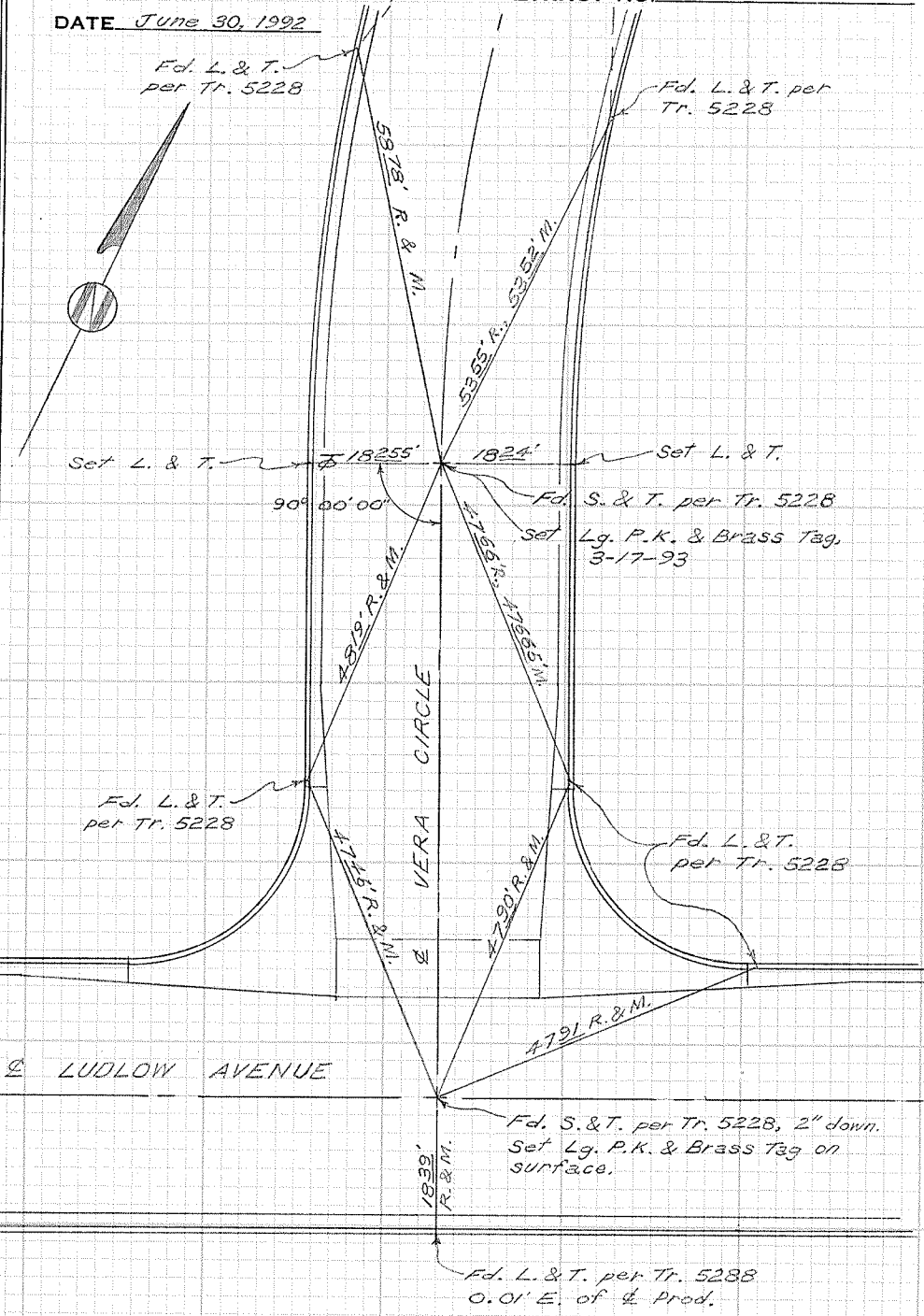
SURVEY BY Prickett & Party

TRACT NO. 5228

DATE June 30, 1992

SURVEYORS SERVICE COMPANY - COSTA MESA - STOCK NO. 411

DO NOT EXTEND NOTES THIS SIDE OF LINE



Fd. L. & T.
per Tr. 5228

Fd. L. & T. per
Tr. 5228

Set L. & T.

Set L. & T.

90° 00' 00"

Fd. S. & T. per Tr. 5228

Set Lg. P.K. & Brass Tag,
3-17-93

Fd. L. & T.
per Tr. 5228

Fd. L. & T.
per Tr. 5228

Fd. S. & T. per Tr. 5228, 2" down.
Set Lg. P.K. & Brass Tag on
surface.

Fd. L. & T. per Tr. 5228
0.01' E. of ϕ Prod.

CITY OF GARDEN GROVE, CALIFORNIA

SURVEY OF Helene Circle cul-de-sac T B NO. 11 PAGE 3

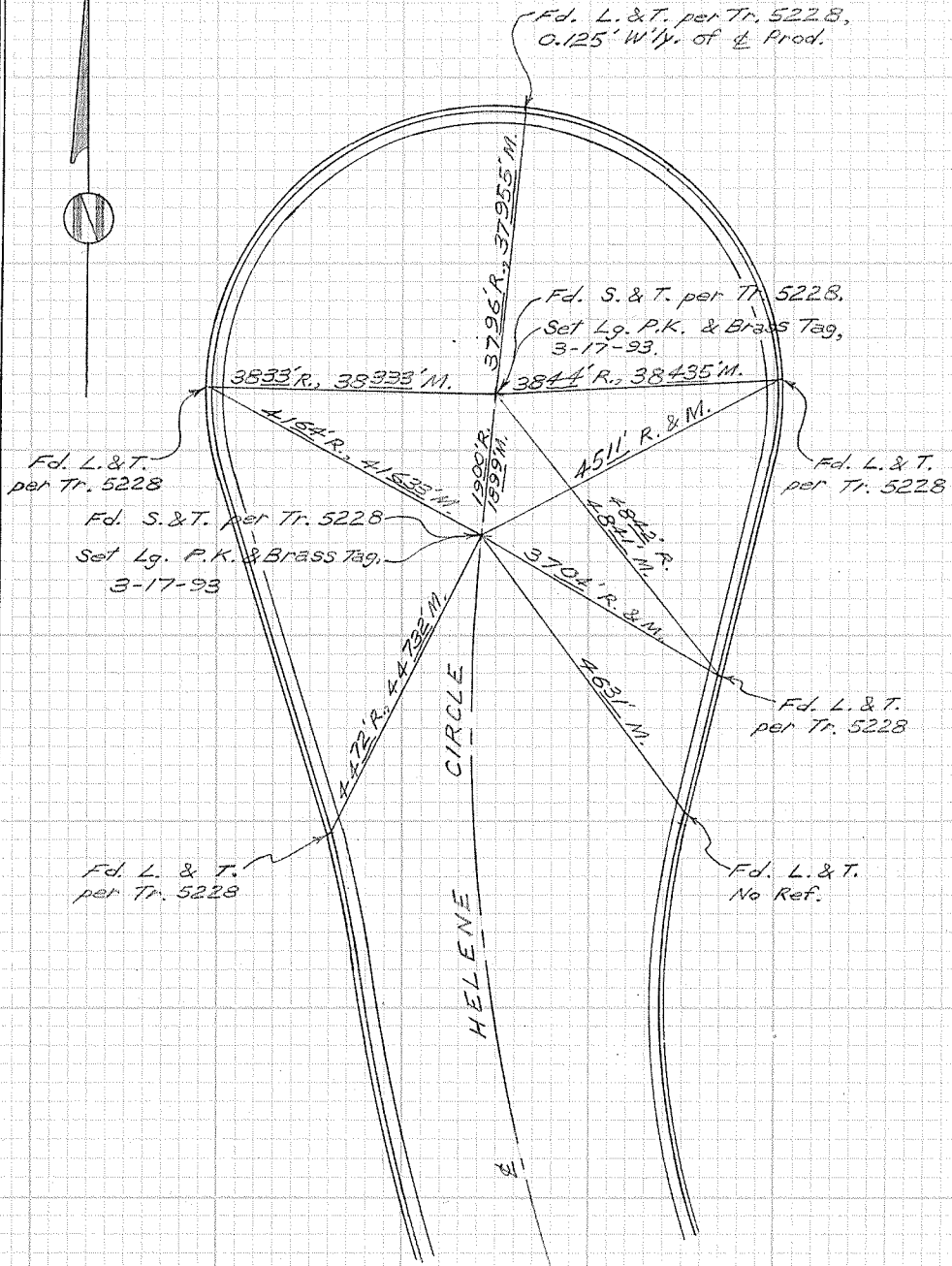
SURVEY BY Prickett & Party TRACT NO. 5228

DATE July 1, 1992



DO NOT EXTEND NOTES THIS SIDE OF LINE

SURVEYORS SERVICE COMPANY - SANTA MESA - STOCK NO. 411



CITY OF GARDEN GROVE, CALIFORNIA

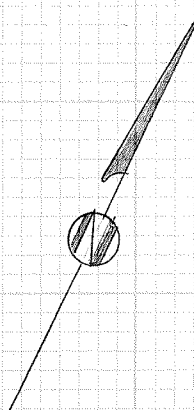
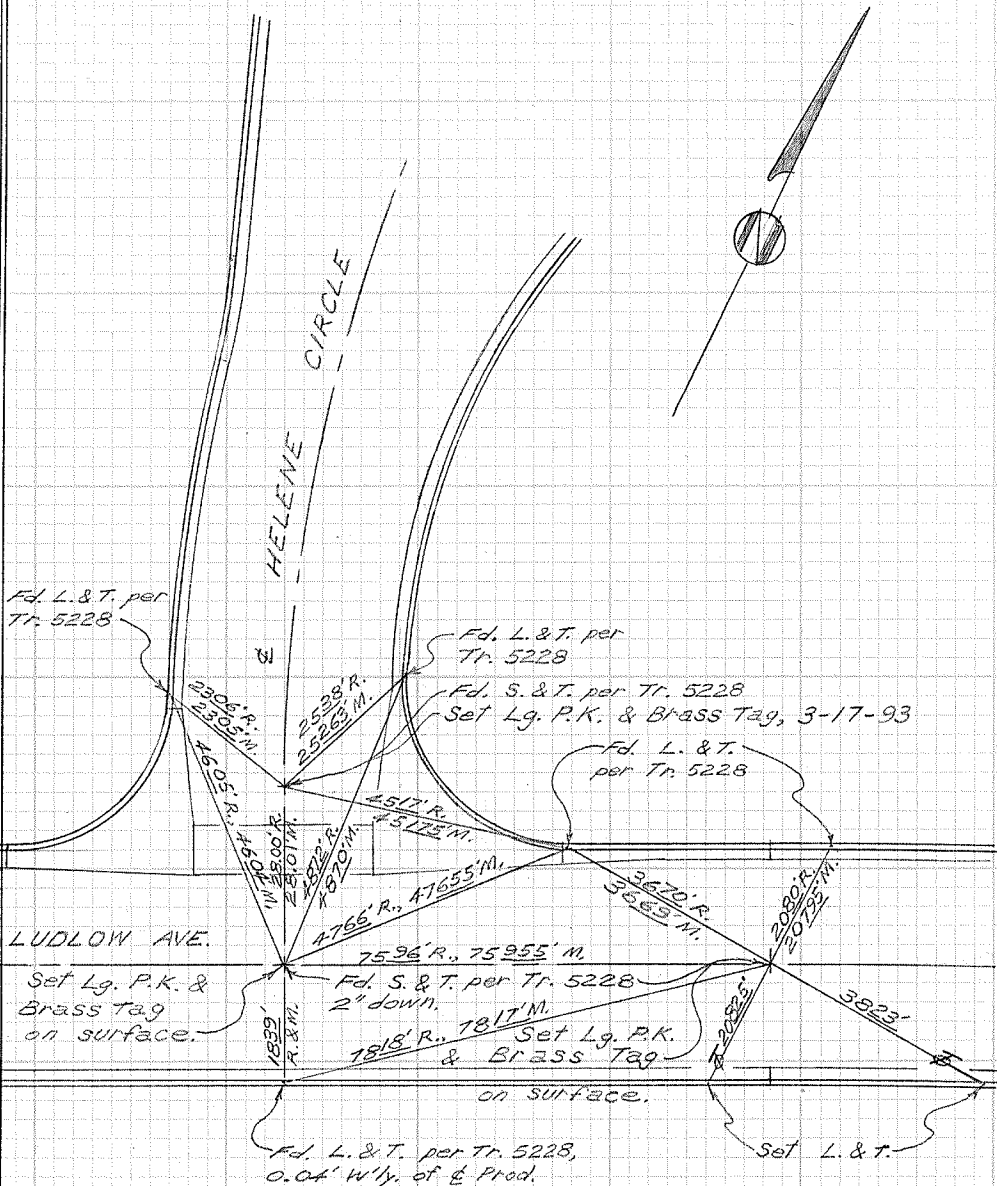
SURVEY OF Helene Circle & Ludlow Avenue TB NO. 11 PAGE 4

SURVEY BY Prickett & Party TRACT NO. 5228

DATE July 1, 1992

SURVEYORS SERVICE COMPANY, SANTA MESA - STOCK NO. 411

DO NOT EXTEND NOTES THIS SIDE OF LINE



CITY OF GARDEN GROVE, CALIFORNIA

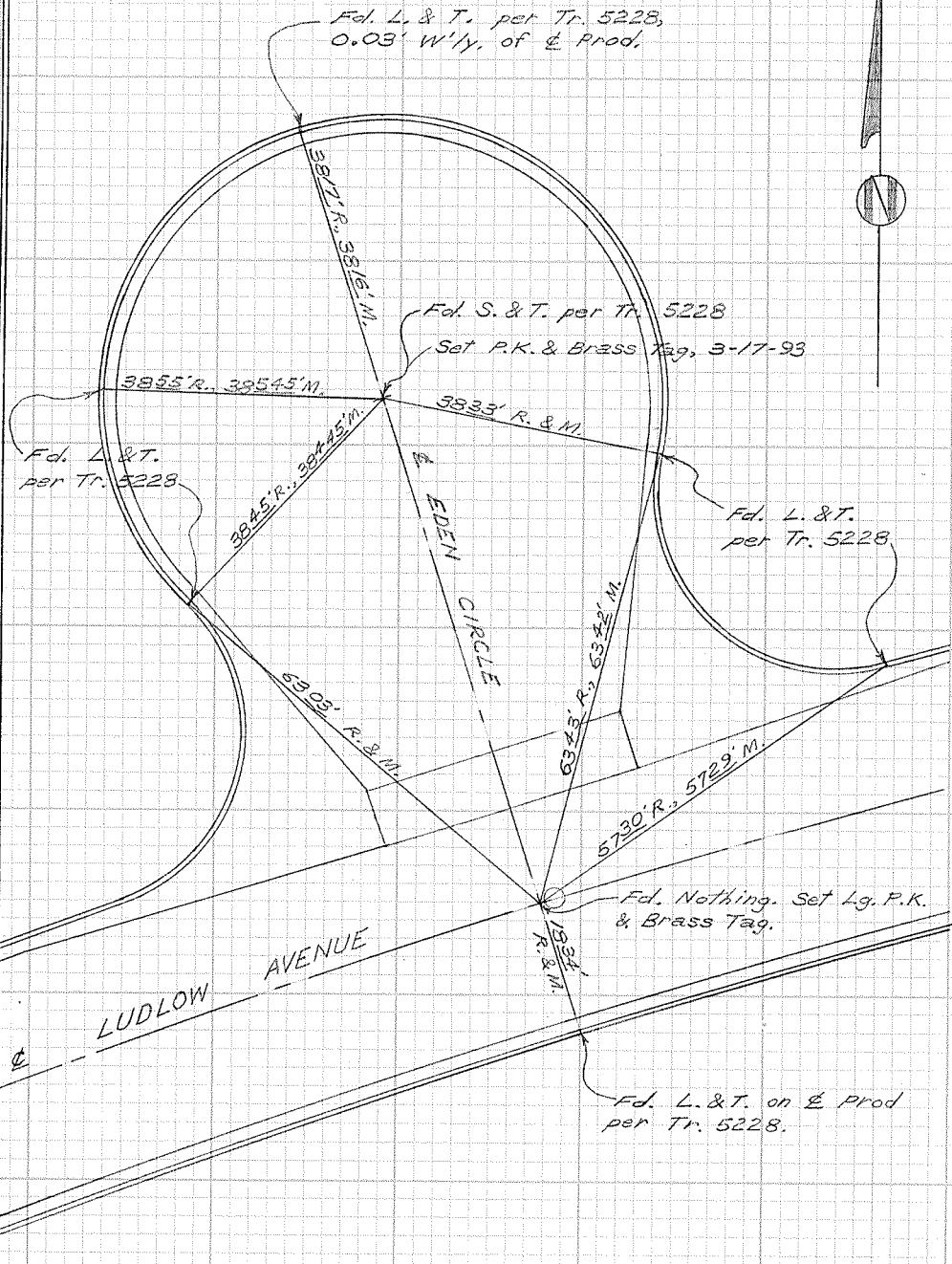
SURVEY OF Eden Circle & Ludlow Avenue T B NO. 11 PAGE 5

SURVEY BY Prickett & Party TRACT NO. 5228

DATE July 1, 1992

DO NOT EXTEND NOTES THIS SIDE OF LINE

SURVEYORS SERVICE COMPANY - COSTA MESA - STOCK NO. 411



CITY OF GARDEN GROVE, CALIFORNIA

SURVEY OF Ludlow Ave. W. of Blackmer St. T B NO. 11 PAGE 6

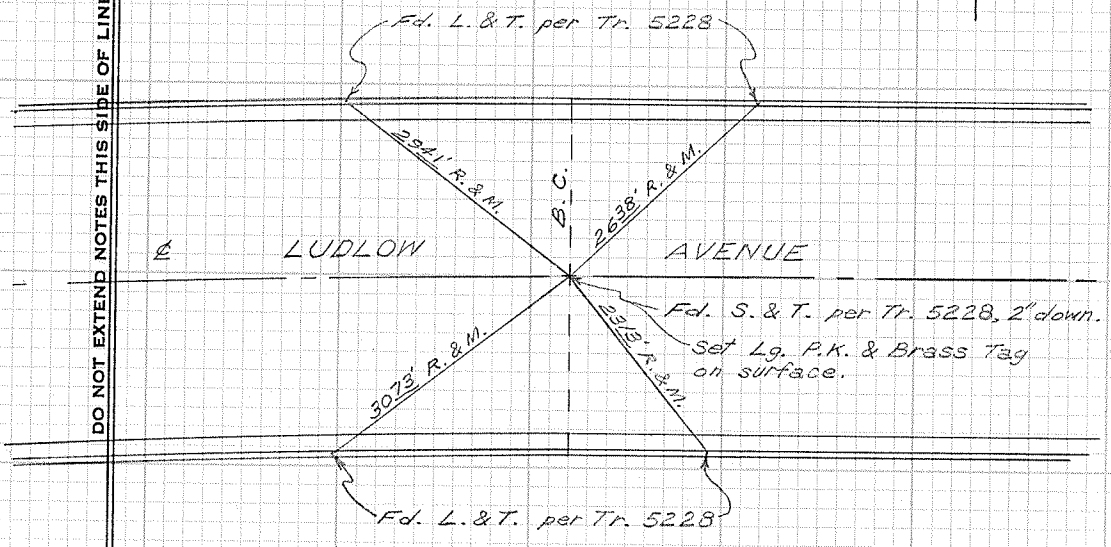
SURVEY BY Prickett & Party TRACT NO. 5228

DATE July 1, 1992



SURVEYORS SERVICE COMPANY
OSTA MESA - STOCK NO. 411

DO NOT EXTEND NOTES THIS SIDE OF LINE



CITY OF GARDEN GROVE, CALIFORNIA

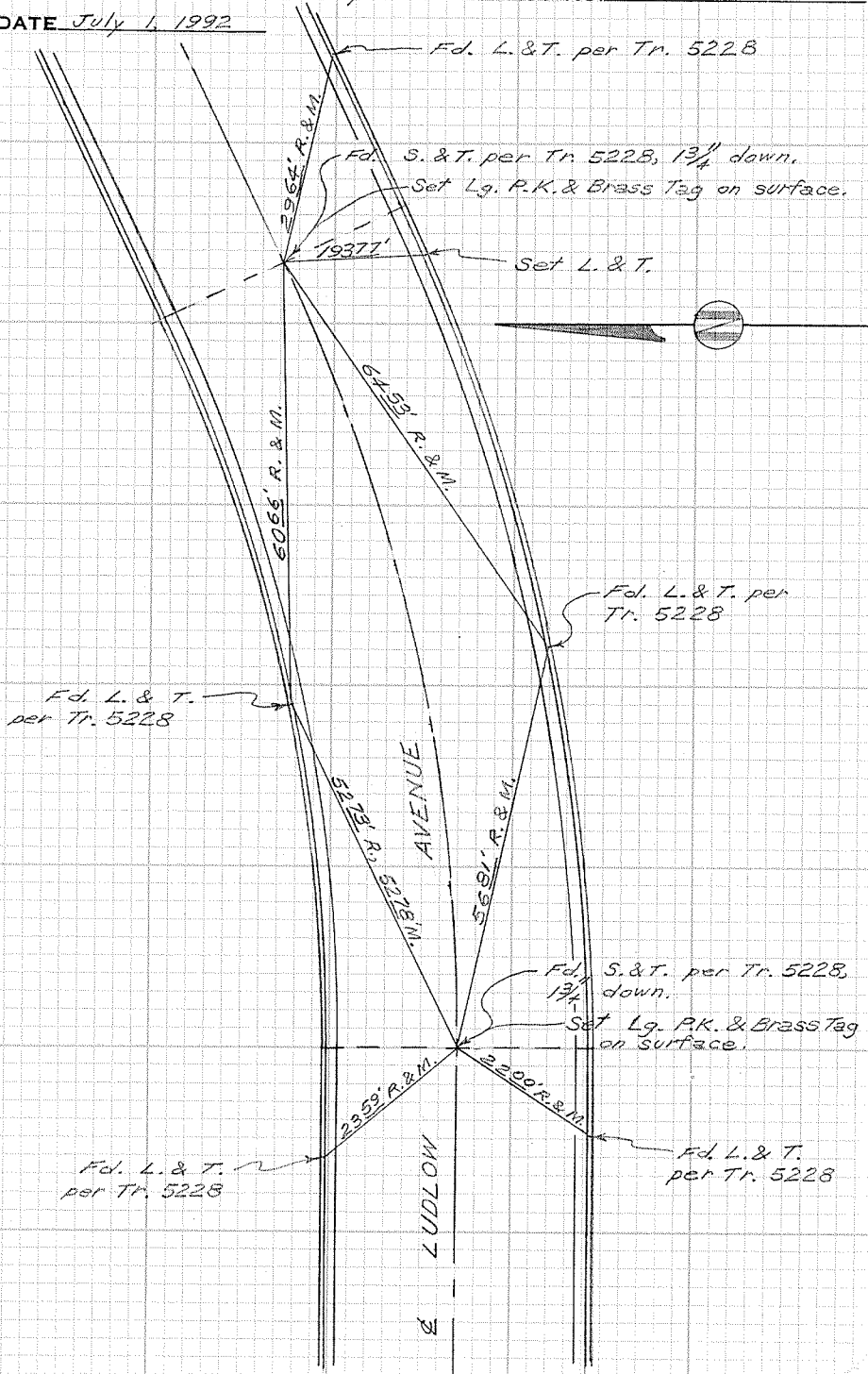
SURVEY OF Ludlow Ave. E. of Casper St. TB NO. 11 PAGE 7

SURVEY BY Prickett & Party TRACT NO. 5228

DATE July 1, 1992

SURVEYORS SERVICE COMPANY - COSTA MESA - STOCK NO. 411

DO NOT EXTEND NOTES THIS SIDE OF LINE



CITY OF GARDEN GROVE, CALIFORNIA

SURVEY OF Edward Ware Cir. & Alonzo Cook St. T B NO. 11 PAGE 8

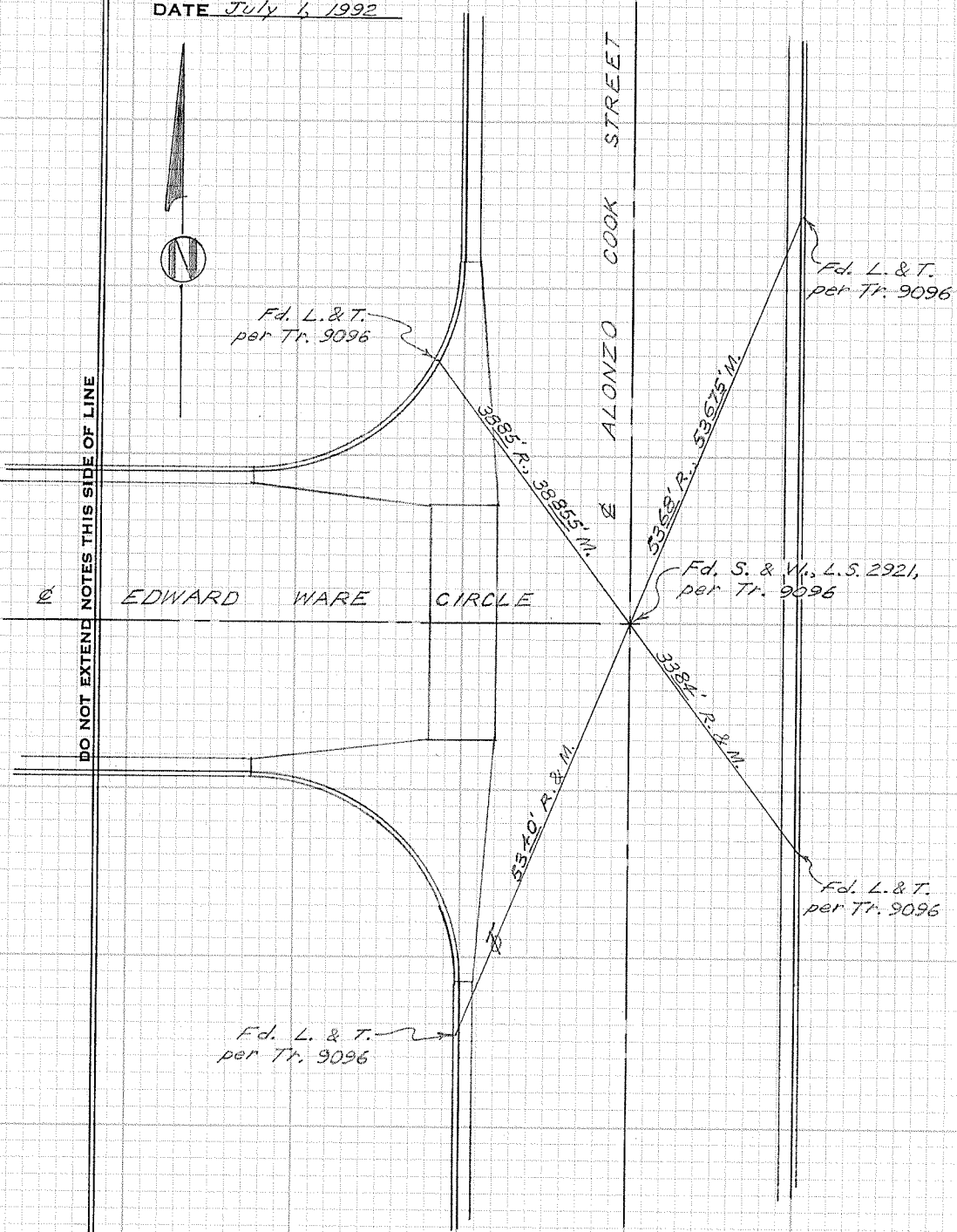
SURVEY BY Prickett & Party

TRACT NO. 9096

DATE July 1, 1992

SURVEYORS SERVICE COMPANY COSTA MESA - STOCK NO. 411

DO NOT EXTEND NOTES THIS SIDE OF LINE



Fd. L. & T.
per Tr. 9096

Fd. L. & T.
per Tr. 9096

Fd. S. & W., L.S. 2921,
per Tr. 9096

Fd. L. & T.
per Tr. 9096

Fd. L. & T.
per Tr. 9096

3385' R. 3385' M.

ALONZO COOK STREET

5355' R. 5355' M.

EDWARD WARE CIRCLE

5370' R. & M.

3382' R. & M.

CITY OF GARDEN GROVE, CALIFORNIA

SURVEY OF *Alonzo Cook St. & Converse Howe Cir.* T B NO. 11 PAGE 9

SURVEY BY *Prickett & Party*

TRACT NO. 9096

DATE *July 1, 1992*

SURVEYORS SERVICE COMPANY - STOCK NO. 411

DO NOT EXTEND NOTES THIS SIDE OF LINE



*Fd. L. & T.
per Tr. 9096*

*Fd. L. & T.
per Tr. 9096*

5849' R. & M.

ALONZO COOK STREET

4655' R., 4655' M.

*Fd. S. & M., L.S. 2921,
per Tr. 9096*

CONVERSE HOWE CIRCLE

4655' R., 4655' M.

5055' R. & M.

*Fd. L. & T.
per Tr. 9096*


*Fd. L. & T.
per Tr. 9096*

CITY OF GARDEN GROVE, CALIFORNIA

SURVEY OF *David Webster Cir. & Alonzo Cook St.* T B NO. 11 PAGE 10

SURVEY BY *Prickett & Party* TRACT NO. 9096

DATE *July 1, 1992*



*Fd. L. & T.
per Tr. 9096*

*Fd. L. & T.
per Tr. 9096*

*Fd. S. & W., L.S. 2921,
per Tr. 9096*

*Fd. L. & T.
per Tr. 9096*

*Fd. L. & T.
per Tr. 9096*

SURVEYORS SERVICE COMPANY - COSTA MESA - STOCK NO. 411

DO NOT EXTEND NOTES THIS SIDE OF LINE

DAVID WEBSTER CIRCLE

ALONZO COOK STREET

388' R., 33845' M.
3532' R., 25213' M.
3410' R., 34095' M.
3971' R., 39712' M.


CITY OF GARDEN GROVE, CALIFORNIA

SURVEY OF Alonzo Cook St. & John Chaffey Cir. T B NO. 11 PAGE 11

SURVEY BY Prickett & Party

TRACT NO. 9096

DATE July 1, 1992



DO NOT EXTEND THIS SIDE OF LINE

SURVEYORS SERVICE COMPANY COSTA MESA - STOCK NO. 411

JOHN CHAFFEY CIRCLE

ALONZO COOK STREET

Fd. L. & T.
per Tr. 9096

Fd. L. & T.
Tr. 9096

5520' R.
58175' M.

3354' R.
39520' M.

Fd. S. & W., L.S. 2921,
per Tr. 9096

3092' R.
38515' M.

3350' R. & M.

Fd. L. & T.
per Tr. 9096

Fd. L. & T.
per Tr. 9096

CITY OF GARDEN GROVE, CALIFORNIA

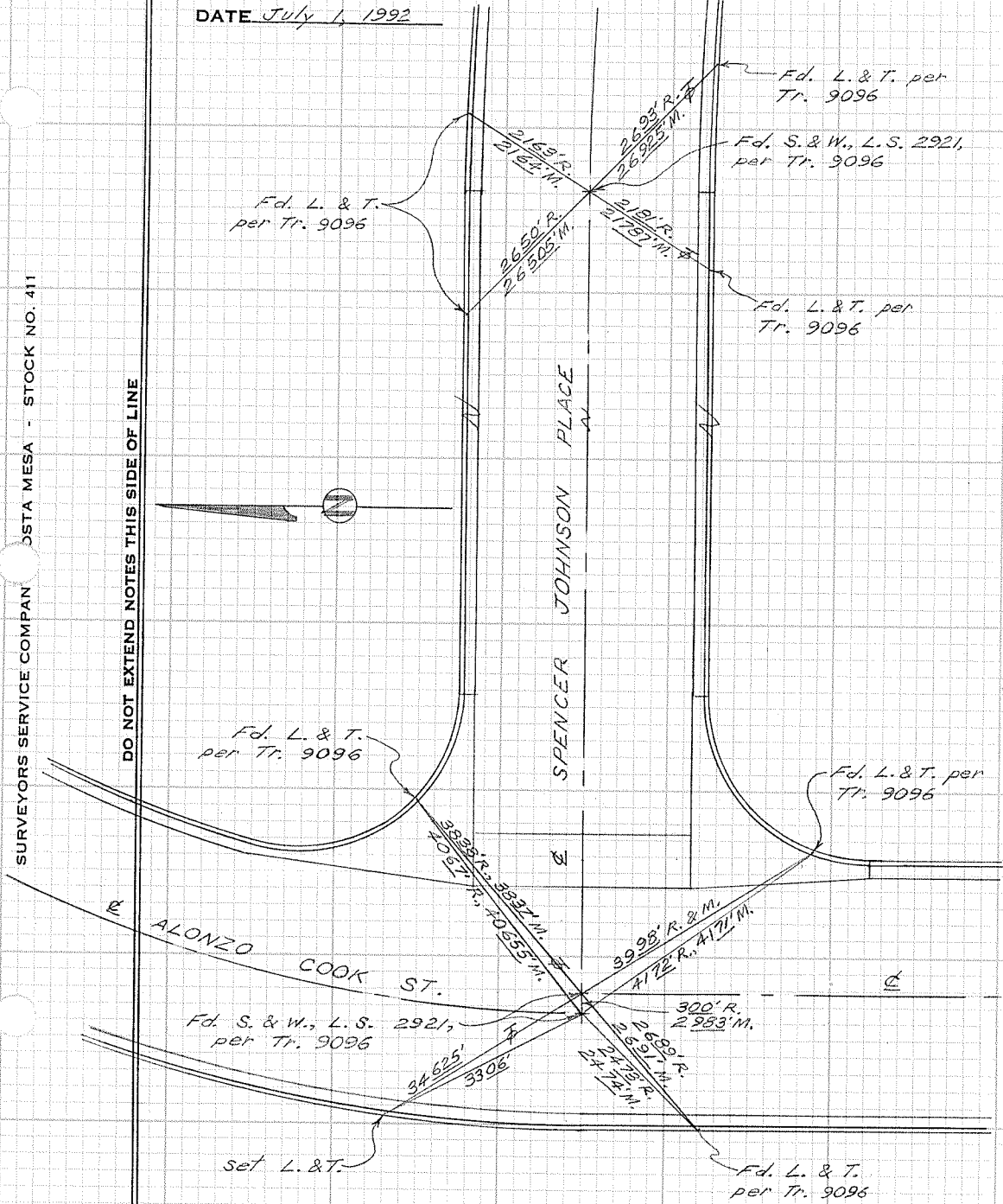

SURVEY OF *Alonzo Cook St. & Spencer Johnson Pl.* T B NO. 11 PAGE 12

SURVEY BY *Prickett & Party* TRACT NO. 9096

DATE *July 1, 1992*

SURVEYORS SERVICE COMPANY COSTA MESA - STOCK NO. 411

DO NOT EXTEND NOTES THIS SIDE OF LINE



CITY OF GARDEN GROVE, CALIFORNIA

SURVEY OF *Alonzo Cook Street cul-de-sac* T B NO. 11 PAGE 13

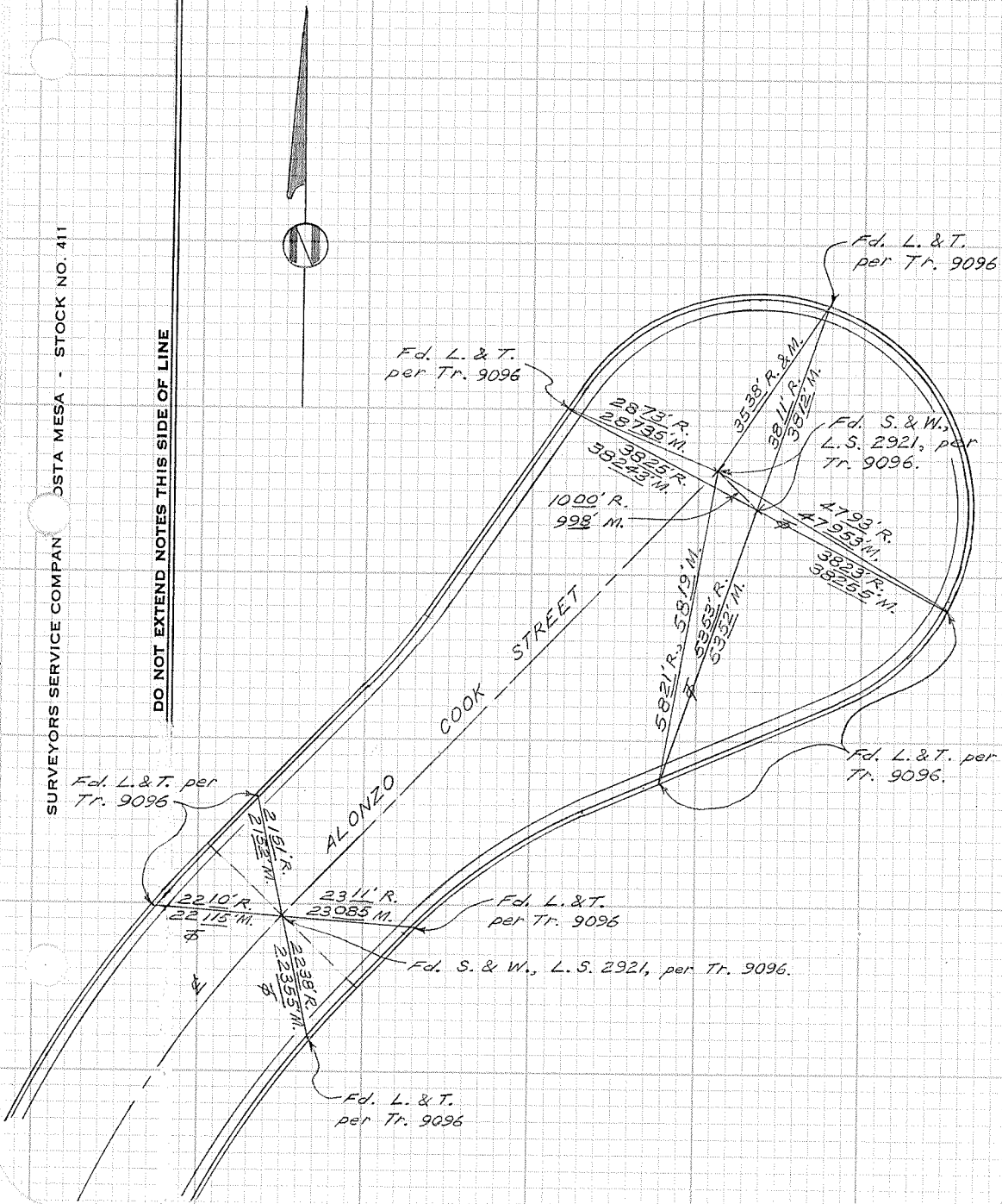
SURVEY BY *Prickett & Party* TRACT NO. 9096

DATE *July 8, 1992*



SURVEYORS SERVICE COMPANY COSTA MESA - STOCK NO. 411

DO NOT EXTEND NOTES THIS SIDE OF LINE

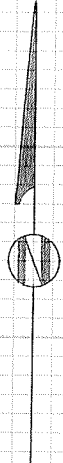


CITY OF GARDEN GROVE, CALIFORNIA

SURVEY OF John Chaffey Circle cul-de-sac T B NO. 11 PAGE 14

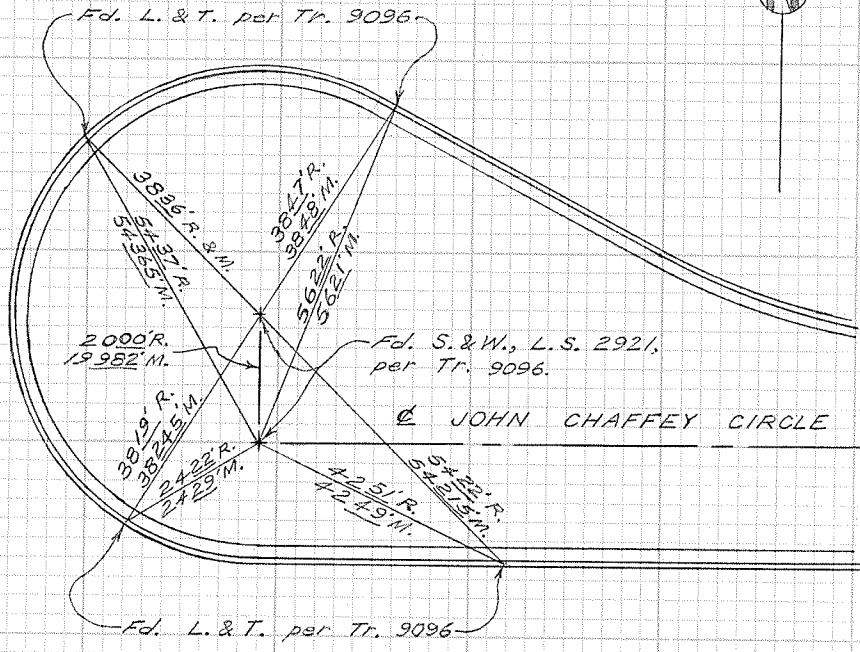
SURVEY BY Prickett & Party TRACT NO. 9096

DATE July 8, 1992



SURVEYORS SERVICE COMPANY
OSTA MESA - STOCK NO. 411

DO NOT EXTEND NOTES THIS SIDE OF LINE




CITY OF GARDEN GROVE, CALIFORNIA

SURVEY OF David Webster Circle cul-de-sac T B NO. 11 PAGE 15

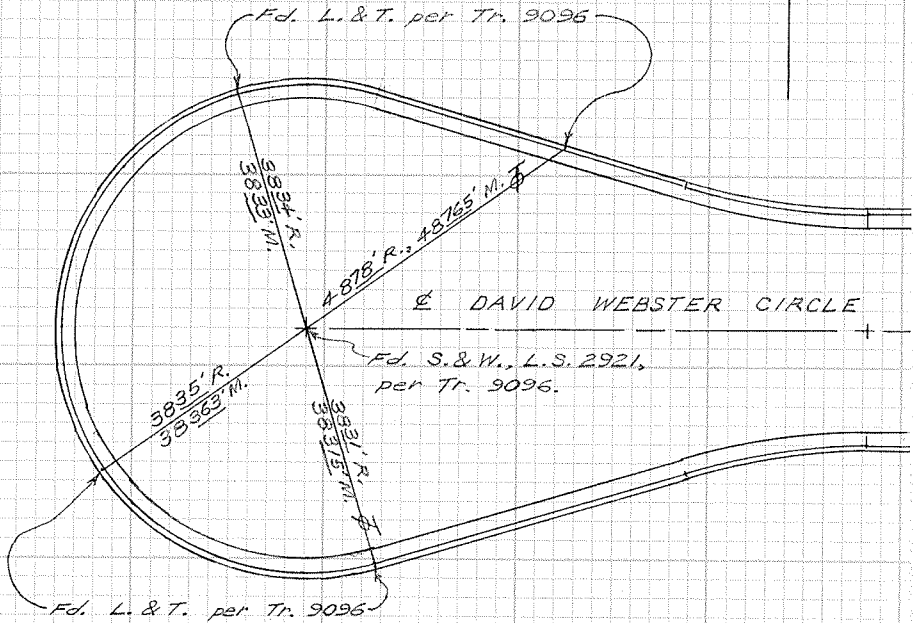
SURVEY BY Prickett & Party TRACT NO. 9096

DATE July 8, 1992



SURVEYORS SERVICE COMPANY - COSTA MESA - STOCK NO. 411

DO NOT EXTEND NOTES THIS SIDE OF LINE

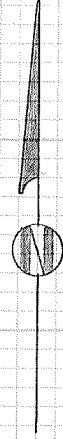


CITY OF GARDEN GROVE, CALIFORNIA

SURVEY OF Converse Howe Circle cul-de-sac T B NO. 11 PAGE 16

SURVEY BY Prickett & Party TRACT NO. 9096

DATE July 8, 1992



DO NOT EXTEND NOTES THIS SIDE OF LINE

Fd. L. & T. per Tr. 9096

Fd. L. & T. per Tr. 9096

Fd. S. & W., L.S. 2921, per Tr. 9096.

CONVERSE HOWE CIRCLE

$38\frac{1}{2}' R.$
 $58\frac{1}{2}' M.$

$38\frac{1}{2}' R. \& M.$

$38\frac{1}{2}' R.$
 $38\frac{1}{2}' M.$

$71\frac{1}{2}' R., 71\frac{1}{2}' M.$

Fd. L. & T. per Tr. 9096

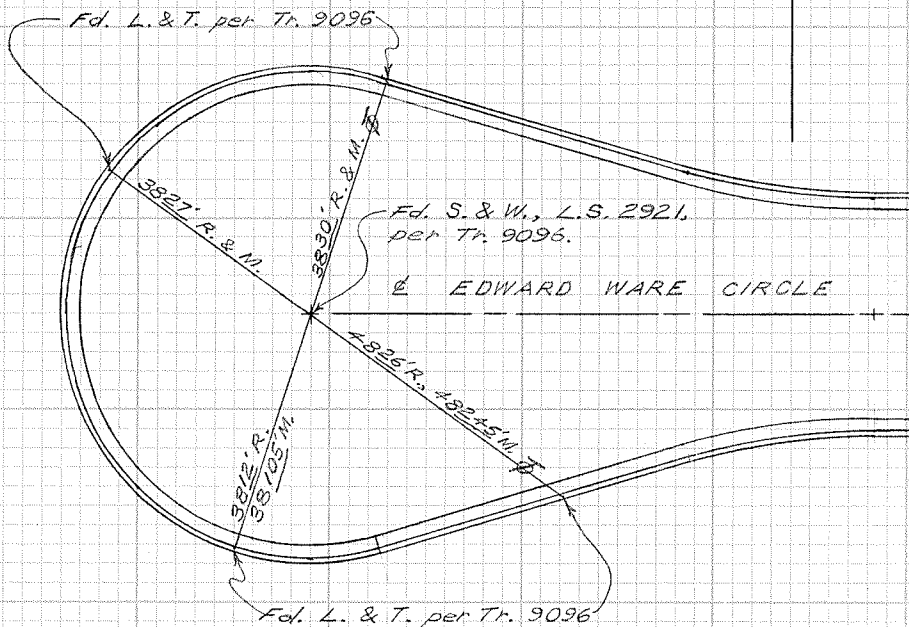
SURVEYORS SERVICE COMPANY COSTA MESA - STOCK NO. 411

CITY OF GARDEN GROVE, CALIFORNIA

SURVEY OF Edward Ware Circle cut-de-sac T B. NO. 11 PAGE 17

SURVEY BY Prickett & Party TRACT NO. 9096

DATE July 8, 1992



SURVEYORS SERVICE COMPANY COSTA MESA - STOCK NO. 411

DO NOT EXTEND NOTES THIS SIDE OF LINE

CITY OF GARDEN GROVE, CALIFORNIA

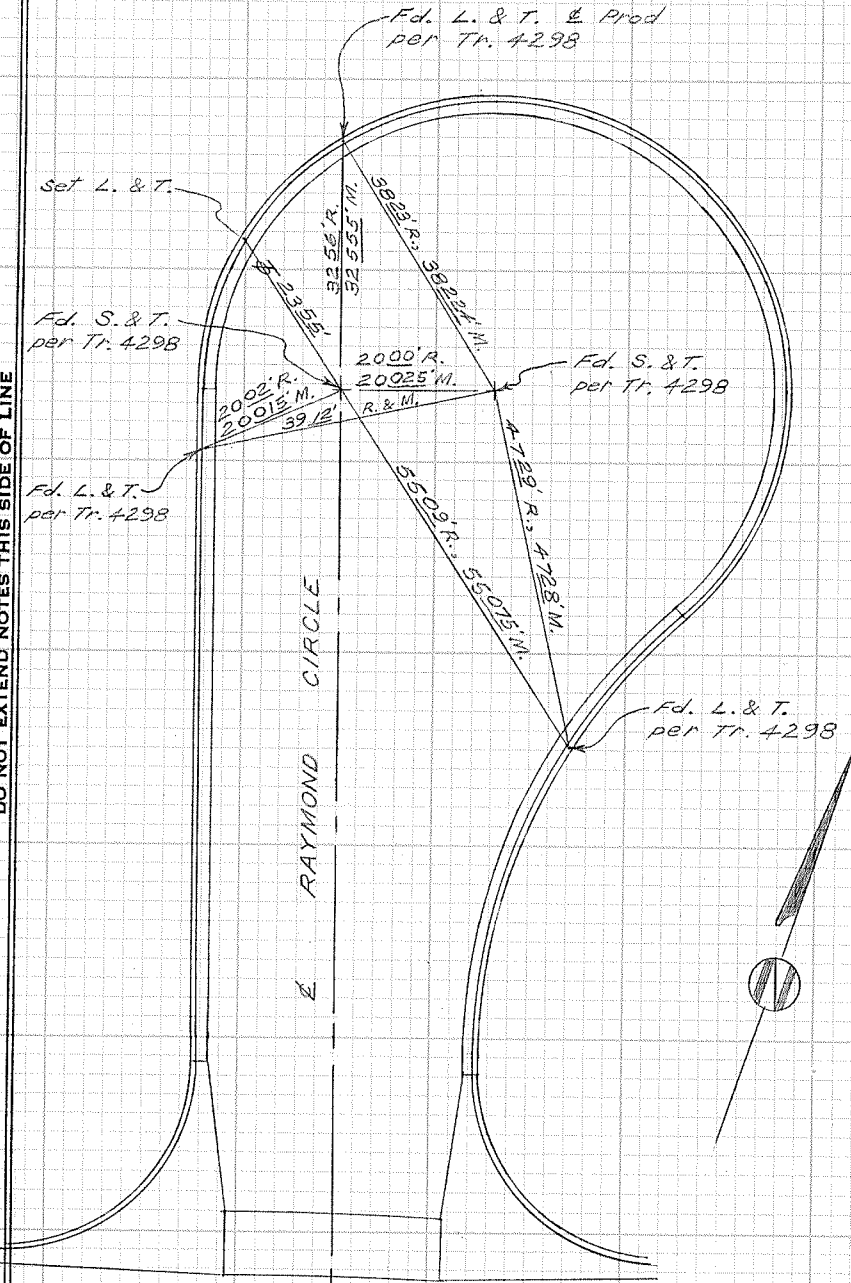
SURVEY OF Raymond Circle cul-de-sac T B NO. 11 PAGE 18

SURVEY BY Prickett & Party TRACT NO. 4298

DATE July 8, 1992

SURVEYORS SERVICE COMPANY - COSTA MESA - STOCK NO. 411

DO NOT EXTEND NOTES THIS SIDE OF LINE



CITY OF GARDEN GROVE, CALIFORNIA

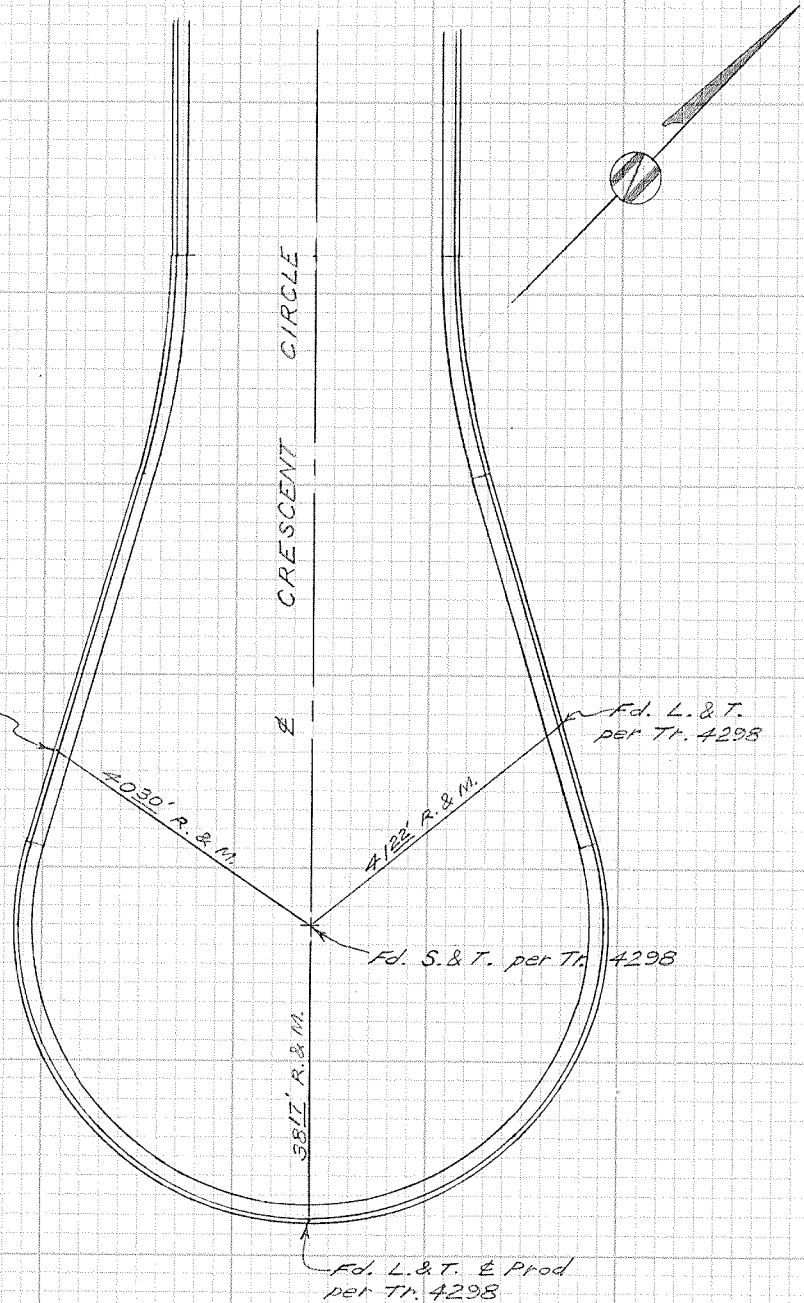
SURVEY OF Crescent Circle cul-de-sac T B NO. 11 PAGE 19

SURVEY BY Prickett & Party TRACT NO. 4298

DATE July 8, 1992

SURVEYORS SERVICE COMPANY COSTA MESA - STOCK NO. 411

DO NOT EXTEND NOTES THIS SIDE OF LINE



CITY OF GARDEN GROVE, CALIFORNIA

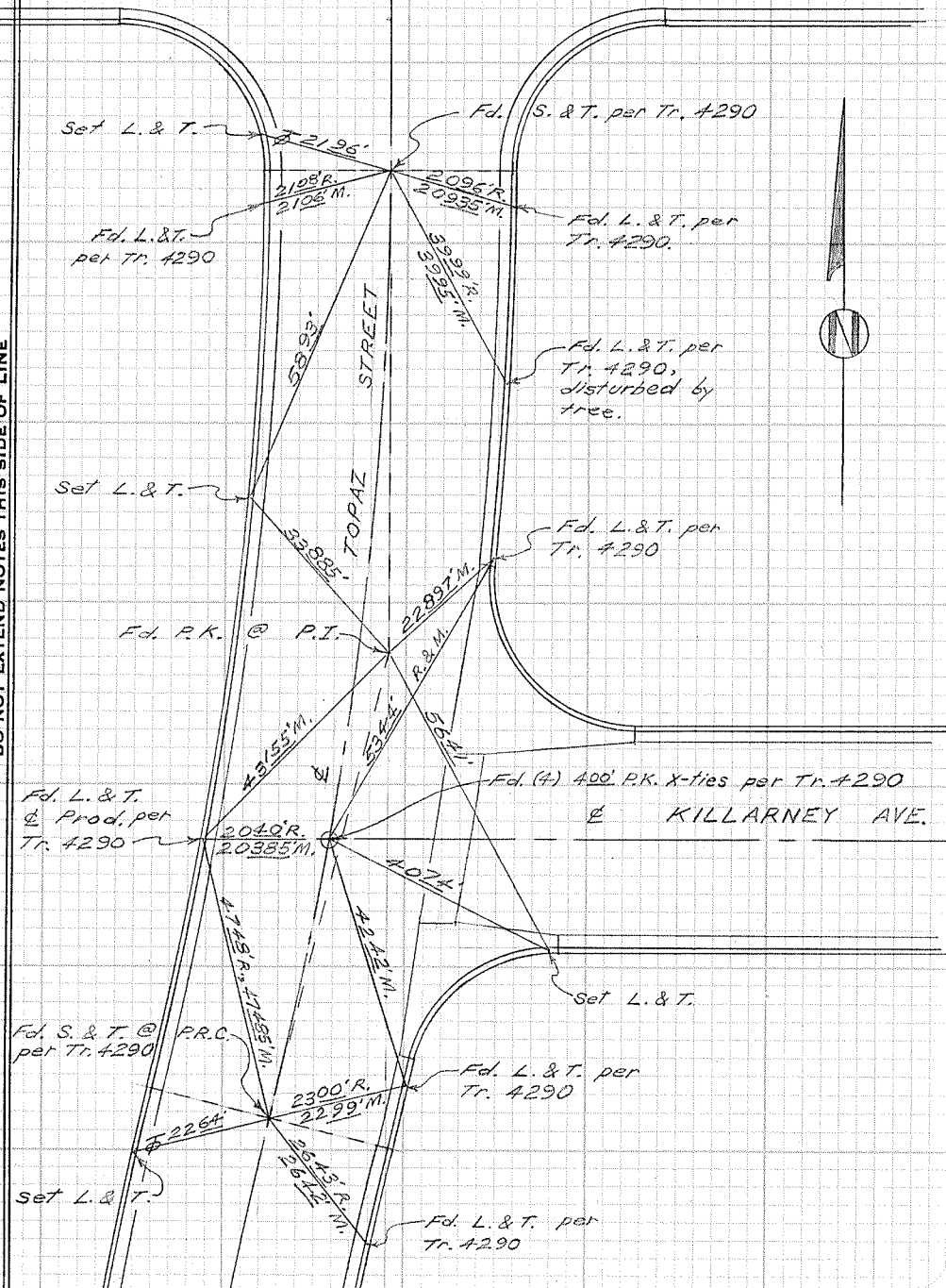
SURVEY OF Topaz St. & Killarney Ave. T B NO. 11 PAGE 20

SURVEY BY Prickett & Party TRACT NO. 4290

DATE July 14, 1992

SURVEYORS SERVICE COMPANY - STOCK NO. 411

DO NOT EXTEND NOTES THIS SIDE OF LINE



CITY OF GARDEN GROVE, CALIFORNIA

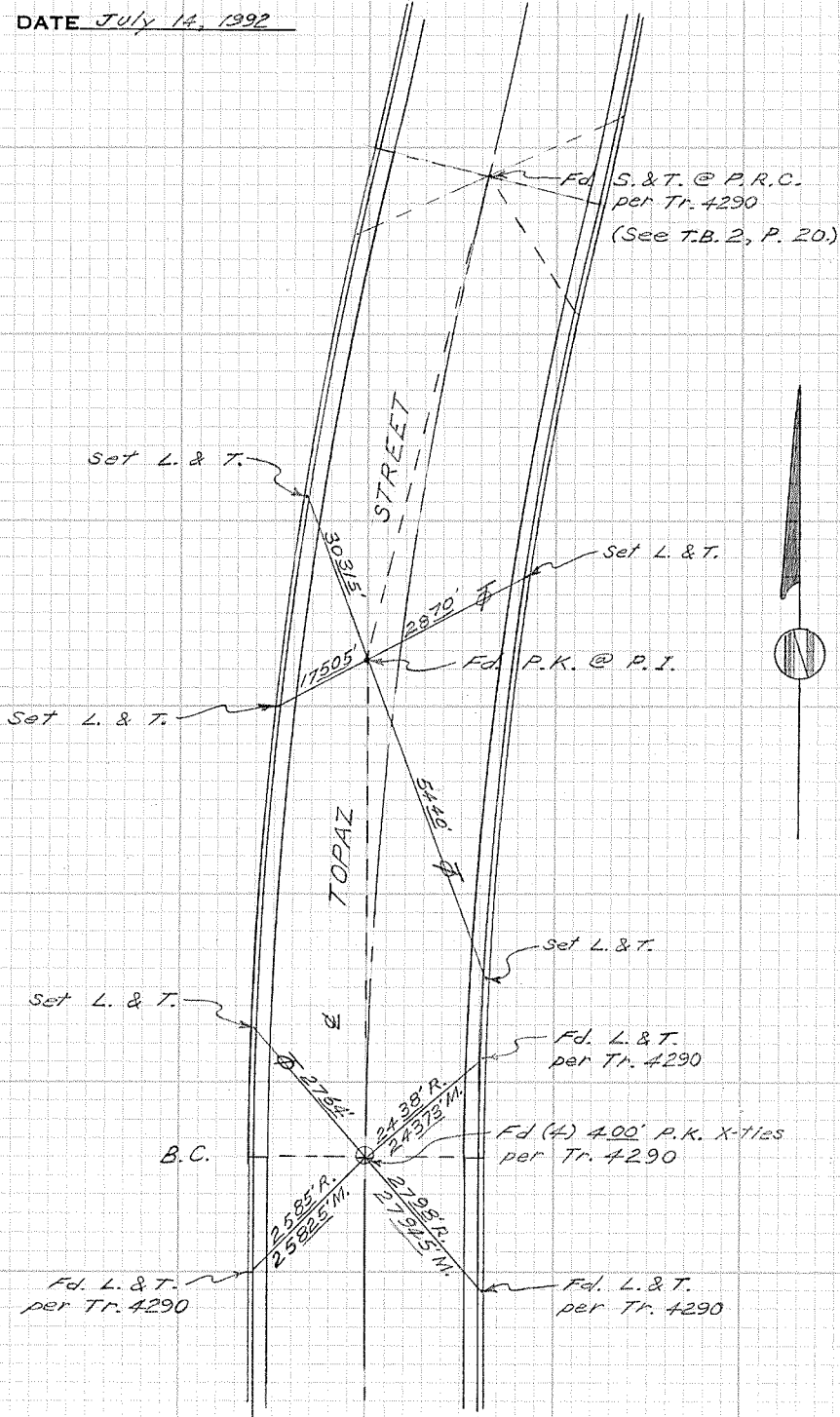
SURVEY OF Topaz St. S. of Killarney Ave. T B NO. 11 PAGE 21

SURVEY BY Prickett & Party TRACT NO. 4290

DATE July 14, 1992

SURVEYORS SERVICE COMPANY - COSTA MESA - STOCK NO. 411

DO NOT EXTEND NOTES THIS SIDE OF LINE



B.C.

Fd. (4) 4.00' P.K. X-ties per Tr. 4290

CITY OF GARDEN GROVE, CALIFORNIA

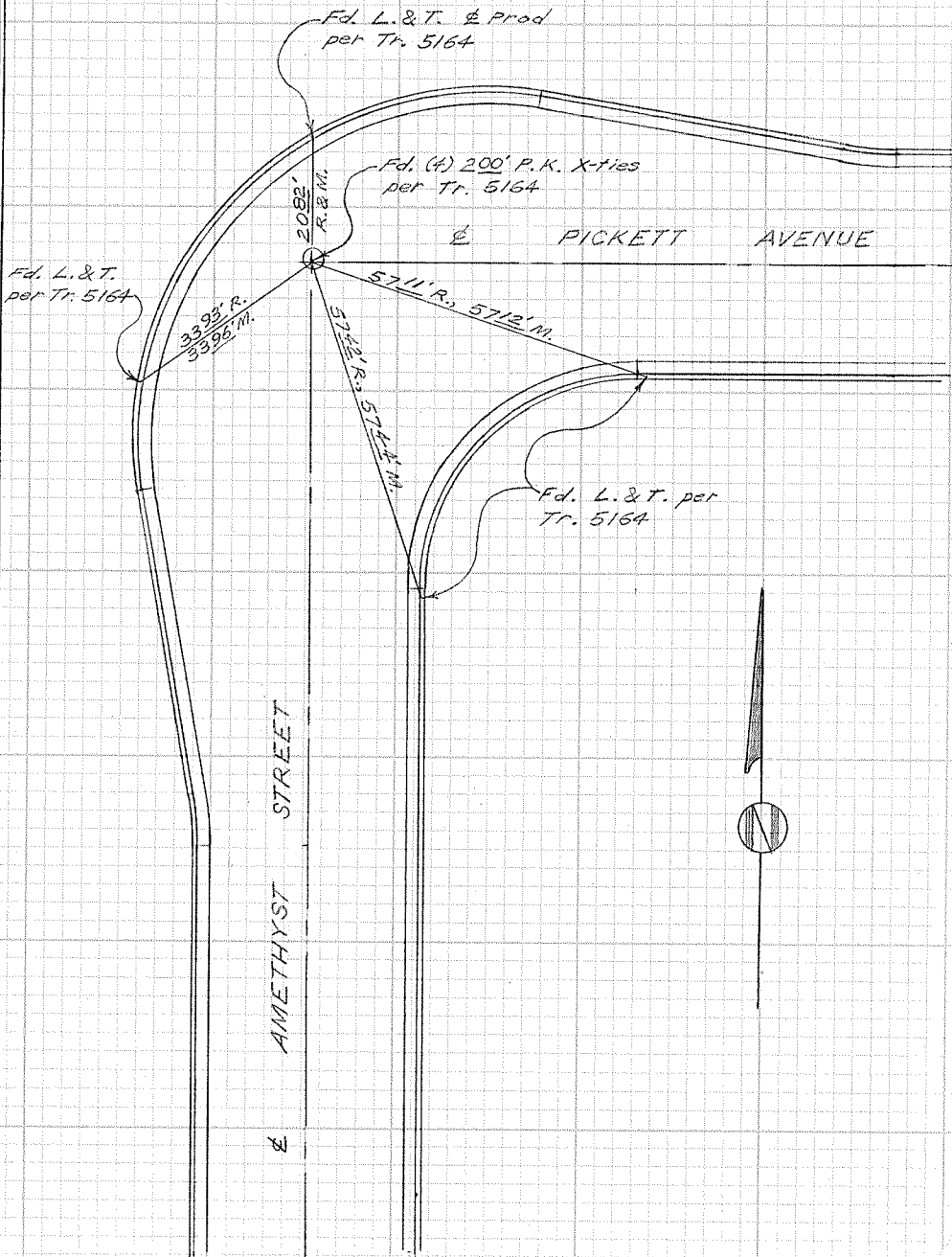
SURVEY OF *Amethyst St. & Pickett Ave.* T B NO. 11 PAGE 22

SURVEY BY *Prickett & Party* TRACT NO. 516A

DATE *July 16, 1992*

SURVEYORS SERVICE COMPANY - STOCK NO. 411
OSTA MESA

DO NOT EXTEND NOTES THIS SIDE OF LINE



CITY OF GARDEN GROVE, CALIFORNIA

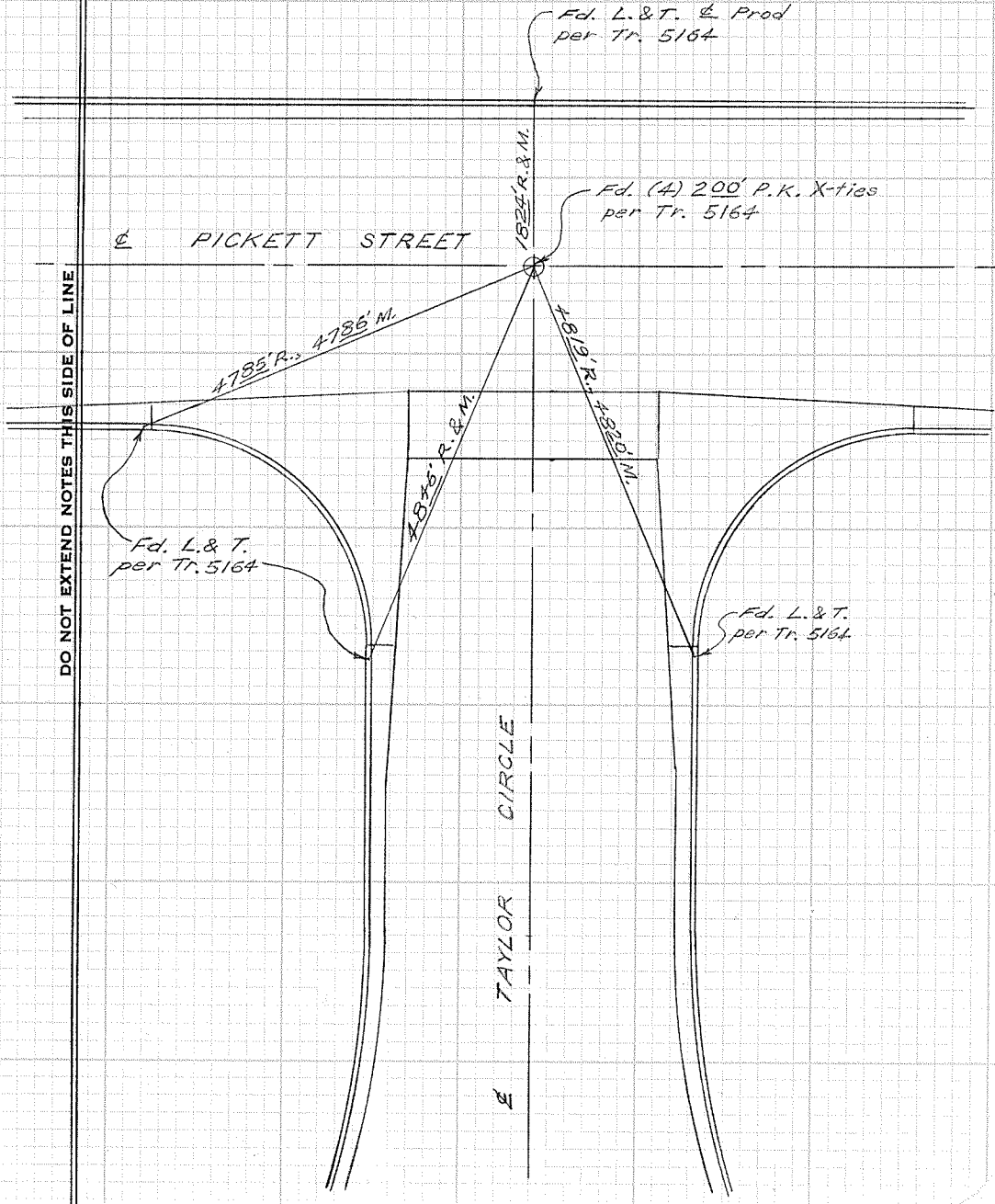
SURVEY OF *Pickett St. & Taylor Circle* T B NO. *11* PAGE *23*

SURVEY BY *Prickett & Party* TRACT NO. *5164*

DATE *July 16, 1992*

SURVEYORS SERVICE COMPANY COSTA MESA - STOCK NO. 411

DO NOT EXTEND NOTES THIS SIDE OF LINE



CITY OF GARDEN GROVE, CALIFORNIA

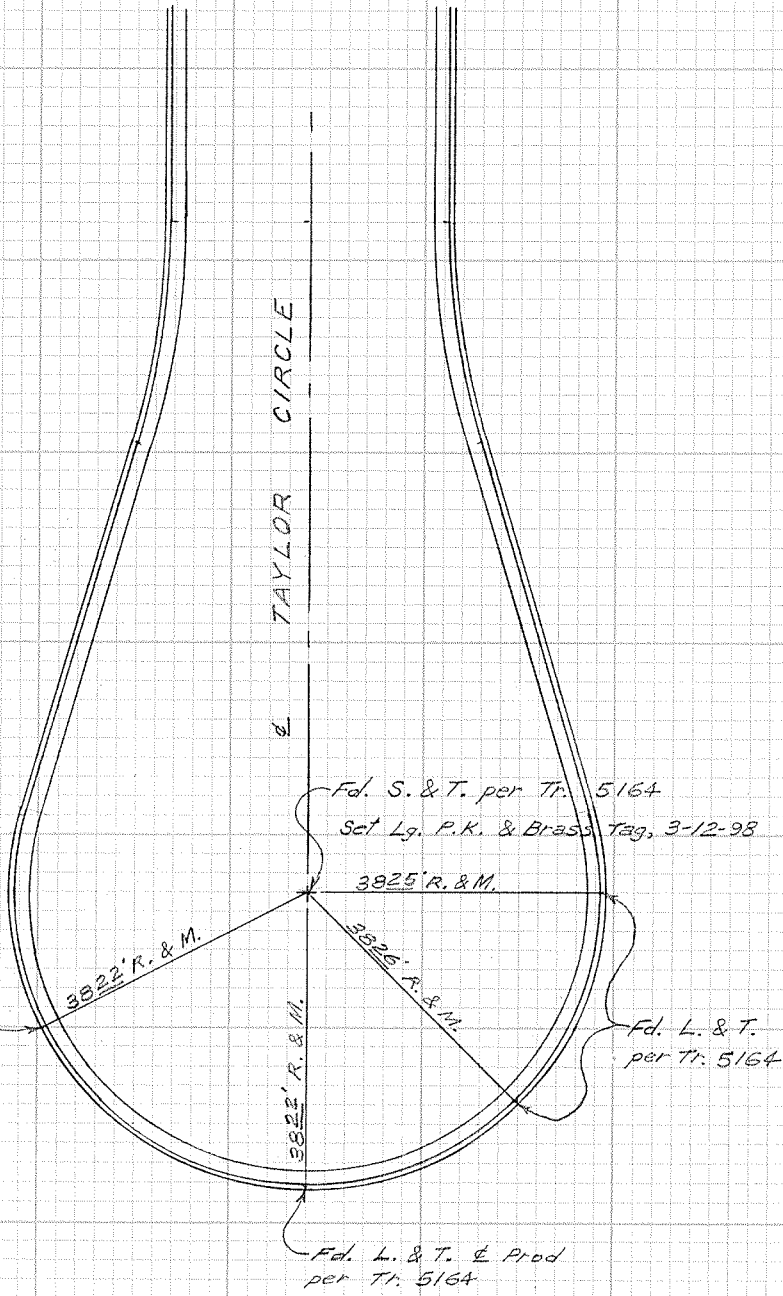
SURVEY OF *Taylor Circle cul-de-sac* T B NO. *11* PAGE *24*

SURVEY BY *Prickett & Party* TRACT NO. *5154*

DATE *July 16, 1992*

SURVEYORS SERVICE COMPANY MESA - STOCK NO. 411

DO NOT EXTEND NOTES THIS SIDE OF LINE



CITY OF GARDEN GROVE, CALIFORNIA

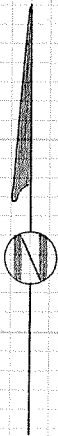
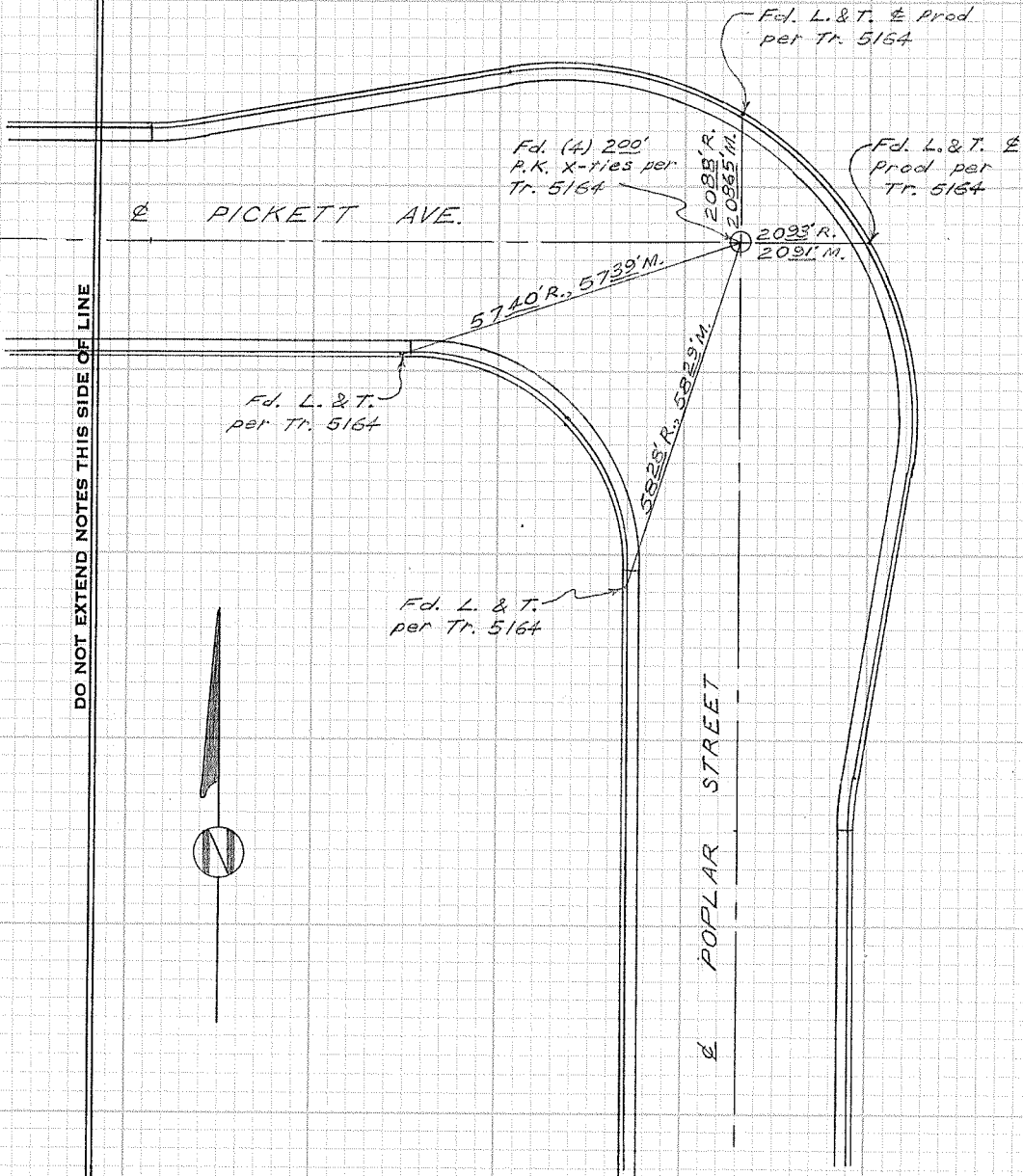
SURVEY OF *Pickett Ave. & Poplar St.* T B NO. *11* PAGE *25*

SURVEY BY *Prickett & Party* TRACT NO. *5164*

DATE *July 16, 1992*

SURVEYORS SERVICE COMPANY - STOCK NO. 411
OSTA MESA

DO NOT EXTEND NOTES THIS SIDE OF LINE



CITY OF GARDEN GROVE, CALIFORNIA

SURVEY OF Amy Ave. & Jade St.

T B NO. 11 PAGE 26

SURVEY BY Prickett & Party

TRACT NO. 3538

DATE July 16, 1992

SURVEYORS SERVICE COMPANY COSTA MESA - STOCK NO. 411

DO NOT EXTEND NOTES THIS SIDE OF LINE



JADE STREET

Fd. L. & T. per Tr. 3538

Fd. L. & T. per Tr. 3538

4691' R., 46895' M.

4840' R., 48385' M.

AMY AVENUE

Fd. (4) 200' P.K. X-ties per Tr. 3538

1819' R.
1815' M.

Fd. L. & T. & Prod per Tr. 3538

CITY OF GARDEN GROVE, CALIFORNIA

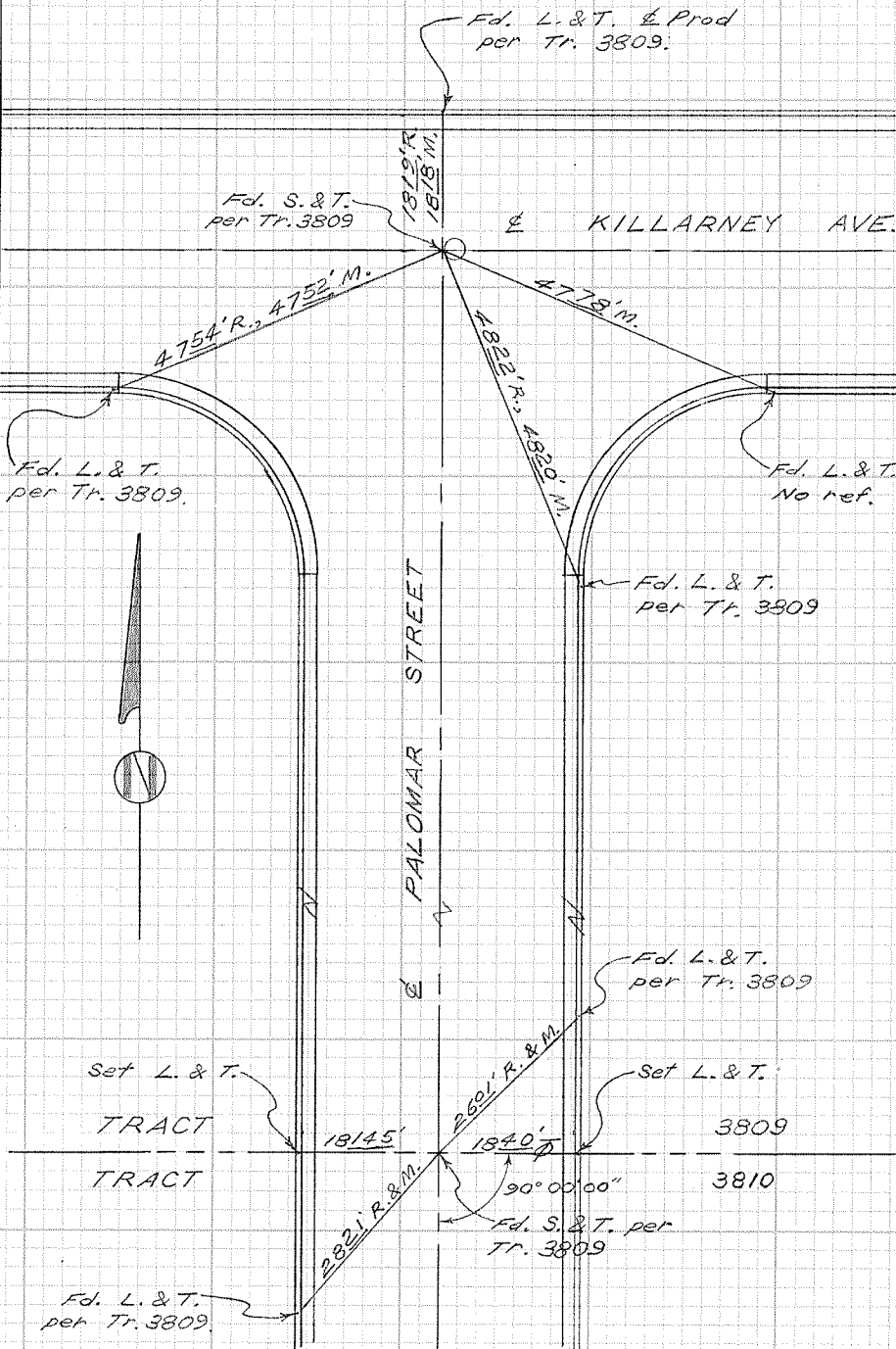
SURVEY OF Killarney Ave. & Palomar St. T B NO. 11 PAGE 27

SURVEY BY Prickett & Party TRACT NO. 3909

DATE July 16, 1992

SURVEYORS SERVICE COMPANY - COSTA MESA - STOCK NO. 411

DO NOT EXTEND NOTES THIS SIDE OF LINE



CITY OF GARDEN GROVE, CALIFORNIA

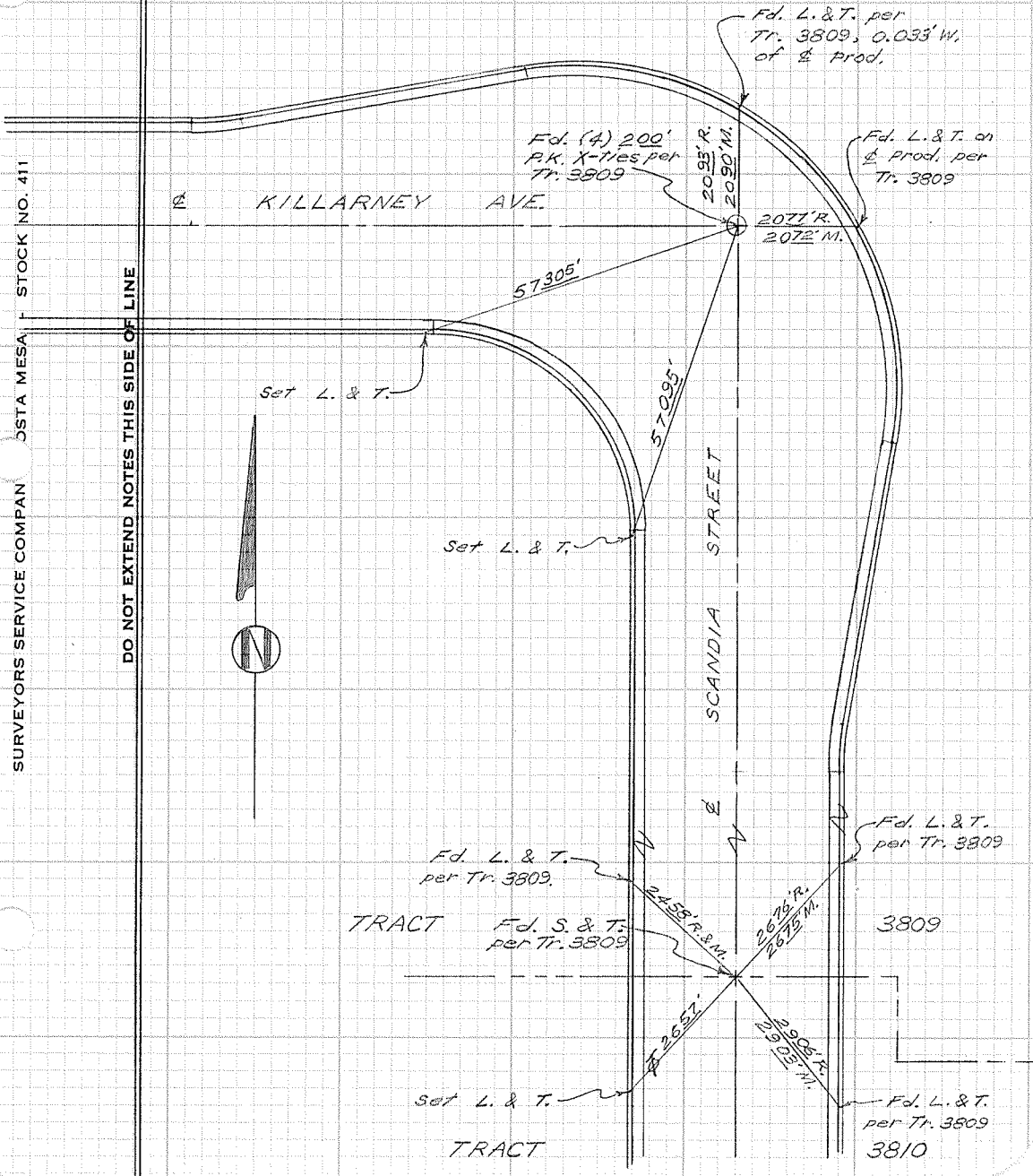
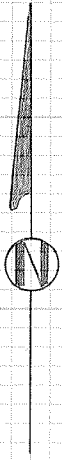
SURVEY OF Killarney Ave. & Scandia Street T B NO. 11 PAGE 28

SURVEY BY Prickett & Party TRACT NO. 3809

DATE July 16, 1992

SURVEYORS SERVICE COMPANY
OSTA MESA STOCK NO. 411

DO NOT EXTEND NOTES THIS SIDE OF LINE



CITY OF GARDEN GROVE, CALIFORNIA

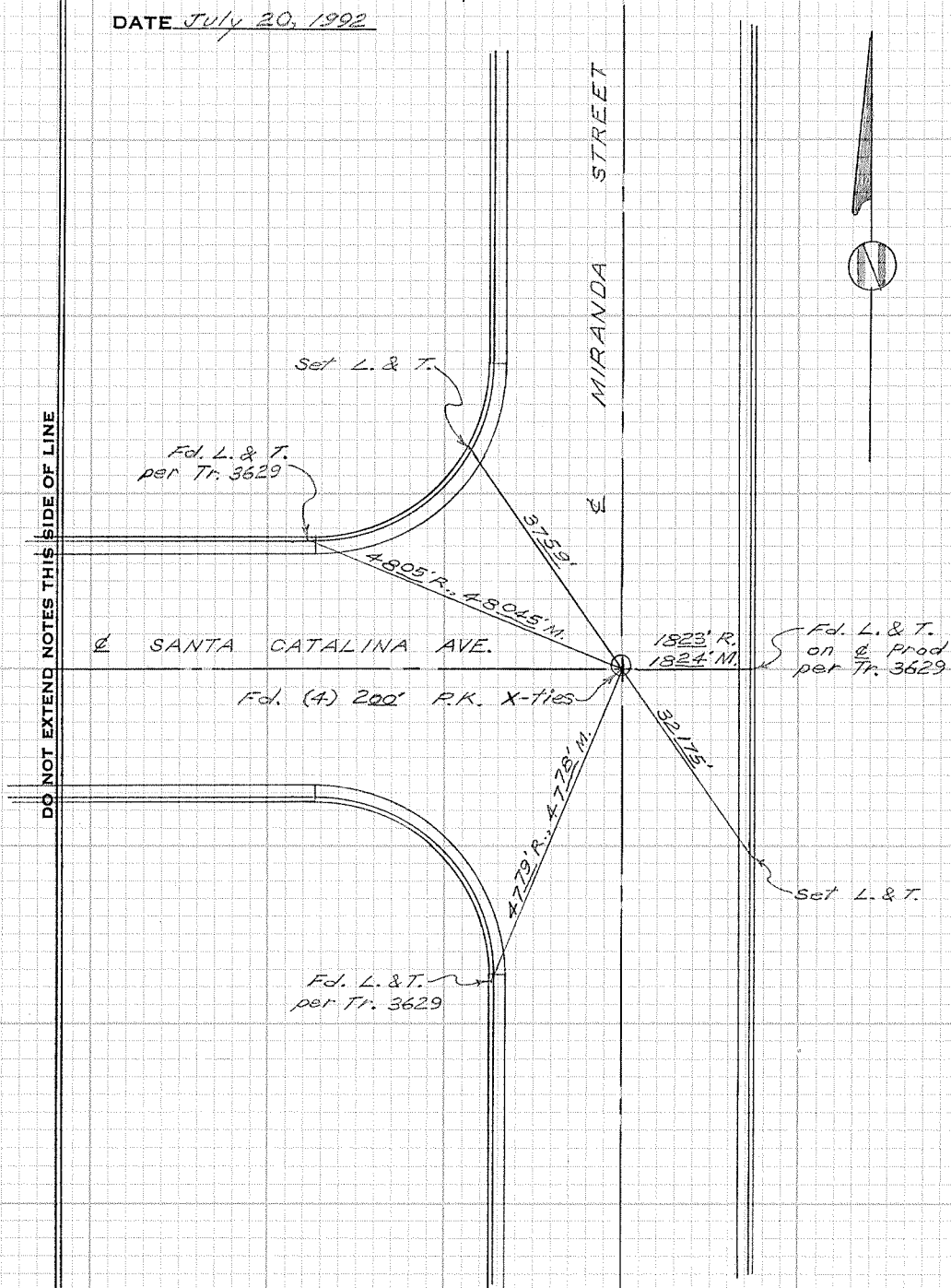
SURVEY OF *Santa Catalina Ave. & Miranda St.* T B NO. *11* PAGE *29*

SURVEY BY *Prickett & Party* TRACT NO. *3629*

DATE *July 20, 1992*

SURVEYORS SERVICE COMPANY COSTA MESA - STOCK NO. 411

DO NOT EXTEND NOTES THIS SIDE OF LINE



CITY OF GARDEN GROVE, CALIFORNIA

cul-de-sac

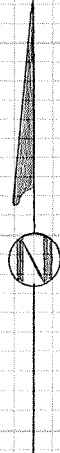
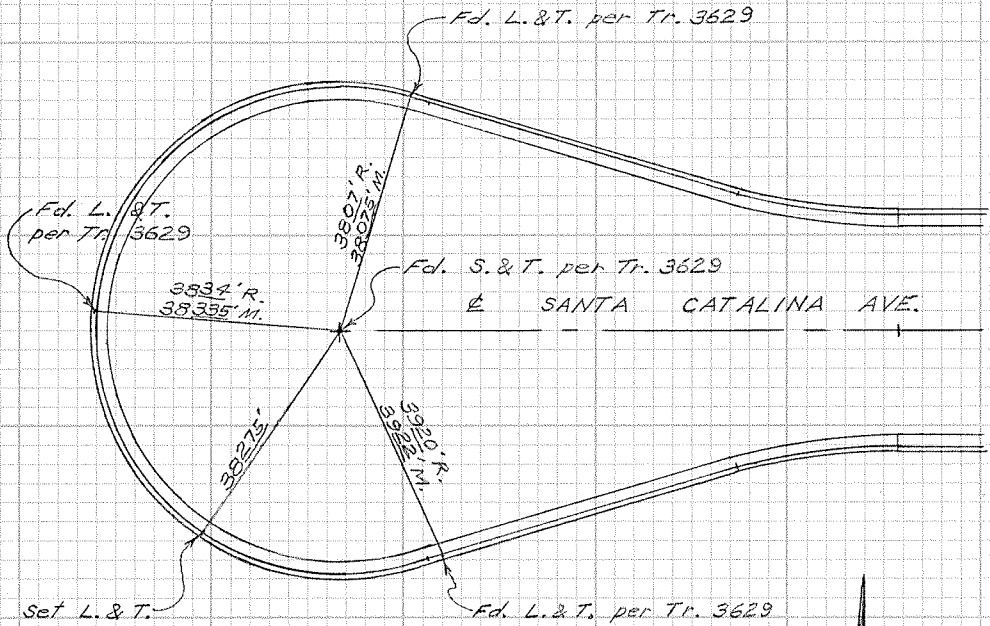
SURVEY OF Santa Catalina Ave. W. of Miranda T B NO. 11 PAGE 30

SURVEY BY Prickett & Party TRACT NO. 3629

DATE July 20, 1992

SURVEYORS SERVICE COMPANY COSTA MESA - STOCK NO. 411

DO NOT EXTEND NOTES THIS SIDE OF LINE



CITY OF GARDEN GROVE, CALIFORNIA

SURVEY OF *Santa Barbara Ave. & Miranda St.* T B NO. *11* PAGE *31*

SURVEY BY *Prickett & Party* TRACT NO. *3629*

DATE *July 20, 1992*

SURVEYORS SERVICE COMPANY - STOCK NO. 411

DO NOT EXTEND NOTES THIS SIDE OF LINE



MIRANDA STREET

Set L. & T.

Fd. L. & T. per Tr. 3629

5367' R., 5968' W.

SANTA BARBARA AVE.

1982' R.
1981' W.

Fd. (A) 200' P.K.
X-ties around MH.

1952' R.
1953' W.

Fd. L. & T. per Tr. 3629
0.01' S. of ϕ Prod.

Fd. L. & T. per Tr. 3629
0.04' W. of ϕ Prod.

CITY OF GARDEN GROVE, CALIFORNIA

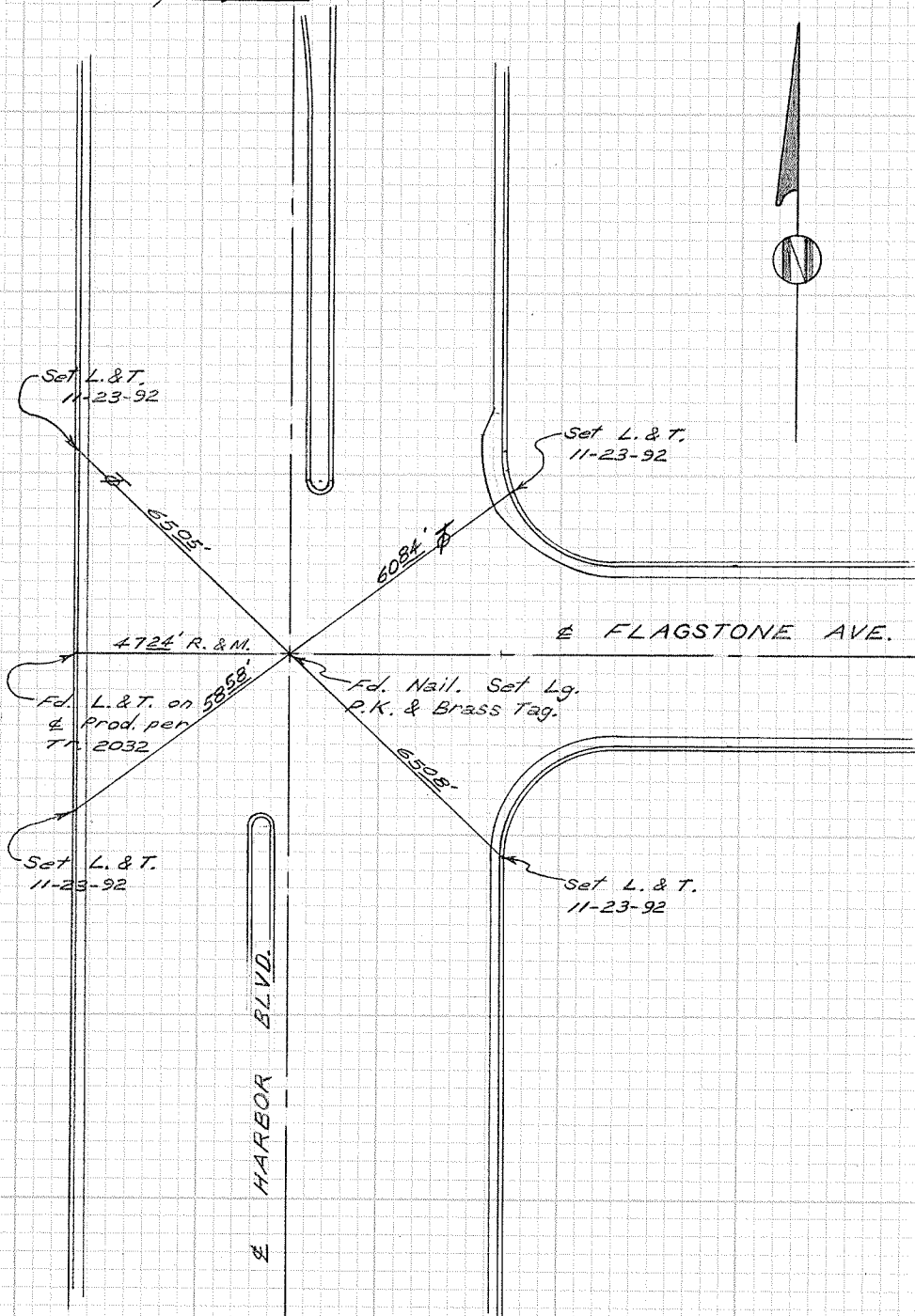
SURVEY OF Harbor Blvd. & Flagstone Ave. T B NO. 11 PAGE 32

SURVEY BY Prickett & Party TRACT NO. 2032

DATE July 27, 1992

SURVEYORS SERVICE COMPANY, TA MESA - STOCK NO. 411

DO NOT EXTEND NOTES THIS SIDE OF LINE



CITY OF GARDEN GROVE, CALIFORNIA

SURVEY OF *Yana Drive & Hopi Road*

T B NO. *11* PAGE *33*

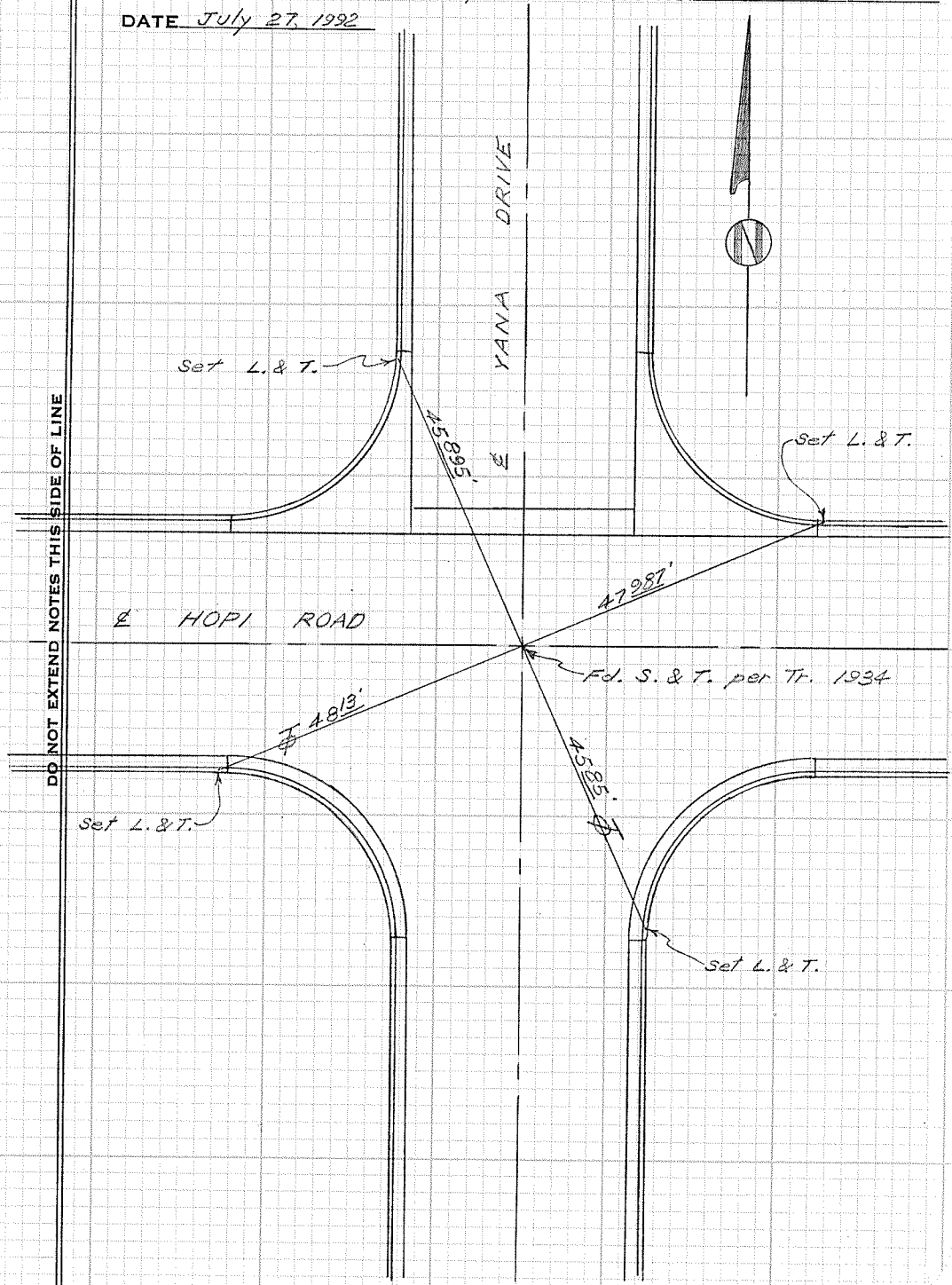
SURVEY BY *Prickett & Party*

TRACT NO. *1934*

DATE *July 27, 1992*

SURVEYORS SERVICE COMPANY COSTA MESA - STOCK NO. 411

DO NOT EXTEND NOTES THIS SIDE OF LINE



CITY OF GARDEN GROVE, CALIFORNIA

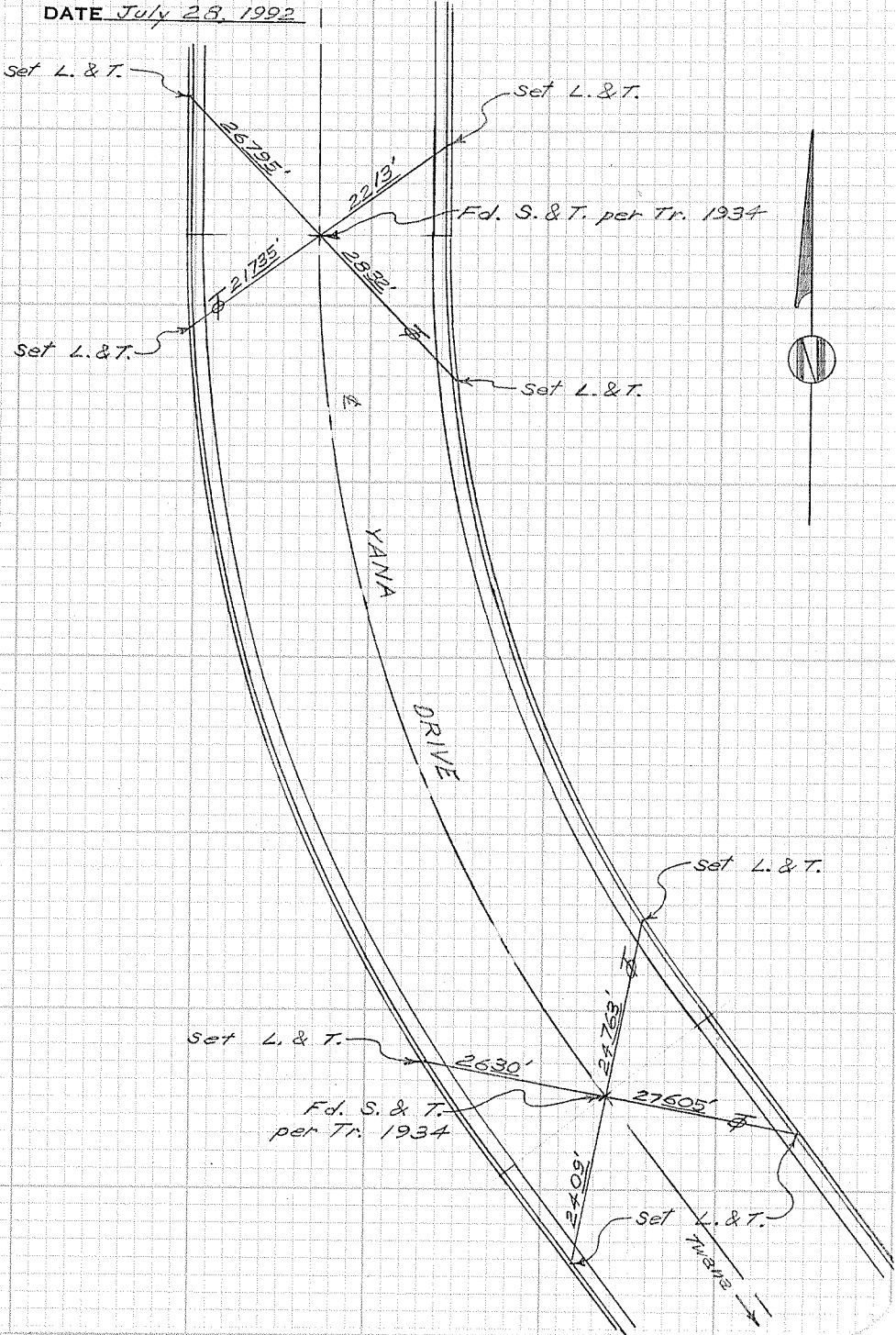
SURVEY OF *Yana Dr. N/y. of Twana Drive* T B NO. *11* PAGE *34*

SURVEY BY *Prickett & Party* TRACT NO. *1934*

DATE *July 28, 1992*

DO NOT EXTEND NOTES THIS SIDE OF LINE

SURVEYORS SERVICE COMPANY COSTA MESA - STOCK NO. 411



CITY OF GARDEN GROVE, CALIFORNIA

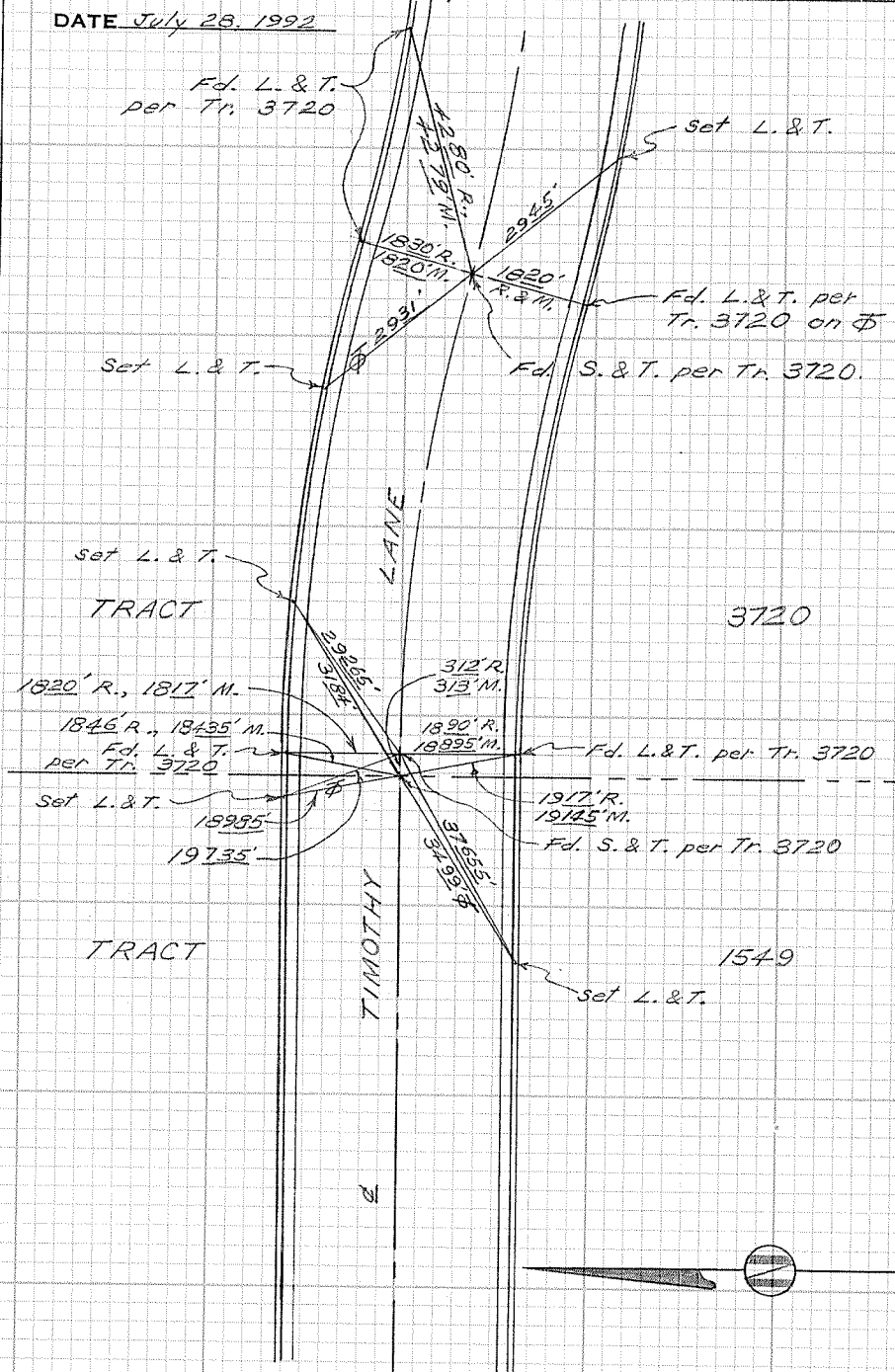
SURVEY OF *Timothy Lane E. of Magnolia St.* T B NO. *11* PAGE *35*

SURVEY BY *Prickett & Party* TRACT NO. *3720*

DATE *July 28, 1992*

SURVEYORS SERVICE COMPANY COSTA MESA - STOCK NO. 411

DO NOT EXTEND NOTES THIS SIDE OF LINE

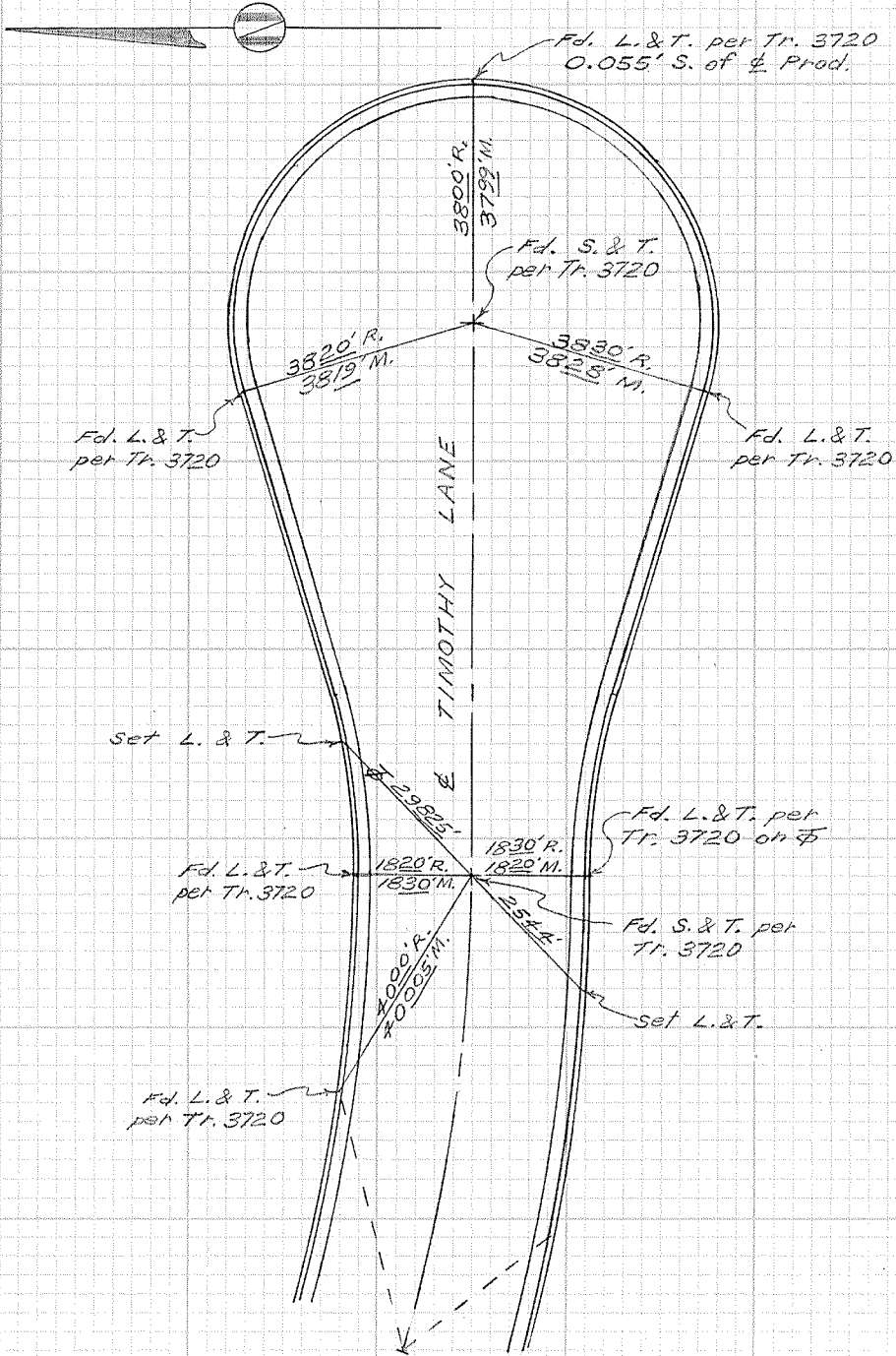


CITY OF GARDEN GROVE, CALIFORNIA

SURVEY OF *Timothy Lane E. of Magnolia St.* T B NO. *11* PAGE *36*

SURVEY BY *Prickett & Party* TRACT NO. *3720*

DATE *July 28, 1992*



SURVEYORS SERVICE COMPANY COSTA MESA - STOCK NO. 411

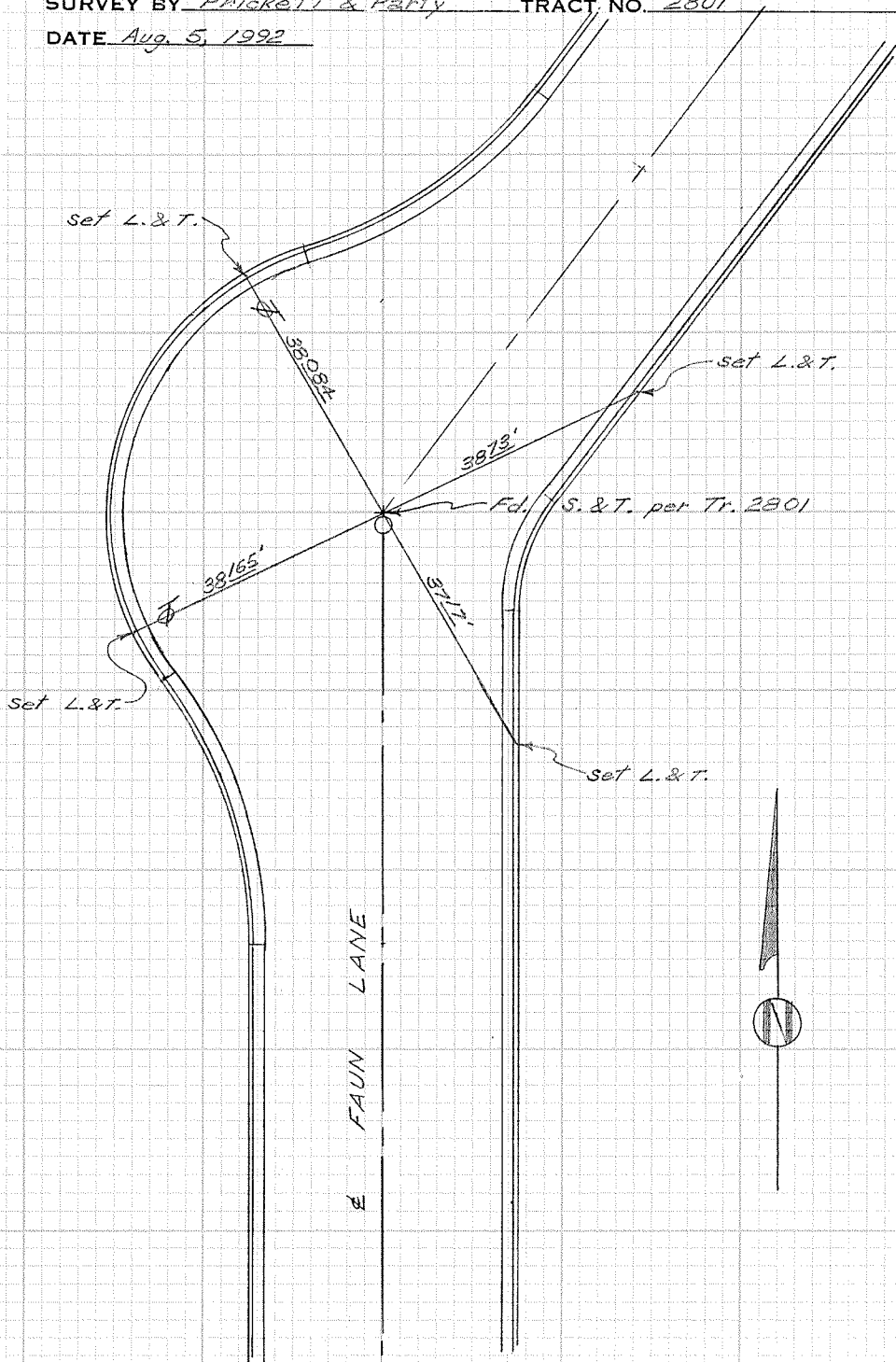
DO NOT EXTEND NOTES THIS SIDE OF LINE

CITY OF GARDEN GROVE, CALIFORNIA

SURVEY OF Faun Lane SW. of Shelley Dr. T B NO. 11 PAGE 37

SURVEY BY Prickett & Party TRACT NO. 2801

DATE Aug. 5, 1992



SURVEYORS SERVICE COMPANY - COSTA MESA - STOCK NO. 411

DO NOT EXTEND NOTES THIS SIDE OF LINE

E FAUN LANE

CITY OF GARDEN GROVE, CALIFORNIA

B.C. on E Harbor Blvd.
SURVEY OF S. of Garden Grove Blvd. TB NO. 11 PAGE 38

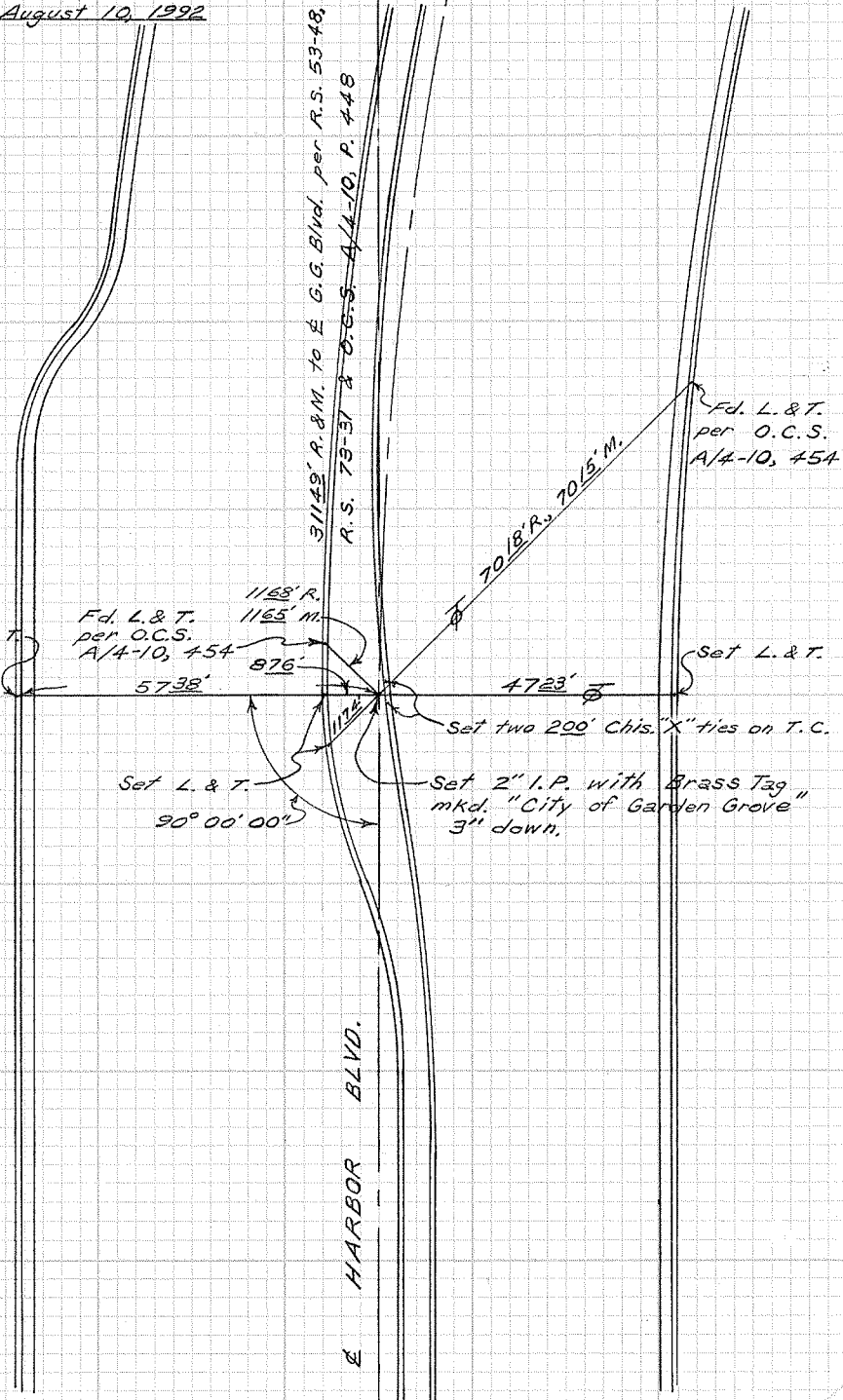
SURVEY BY Prickett & Party TRACT NO.

DATE August 10, 1992



DO NOT EXTEND NOTES THIS SIDE OF LINE

SURVEYORS SERVICE COMPANY, TA MESA - STOCK NO. 411



CITY OF GARDEN GROVE, CALIFORNIA

SURVEY OF *E.C. on Harbor Blvd.*
S. of Blue Spruce Ave. T B NO. *11* PAGE *39*

SURVEY BY *Prickett & Party* TRACT NO.

DATE *August 10, 1992*

SURVEYORS SERVICE COMPANY, TA MESA - STOCK NO. 411

DO NOT EXTEND NOTES THIS SIDE OF LINE

HARBOR BLVD.

BLUE SPRUCE AVE.

*Fd. L. & T. per
O.C.S. A/4-10,
P. 465*

*Set Lg. P.K.
in A.C. Berm*

4777'

*Fd. L. & T.
per O.C.S.
A/4-10,
P. 465*

*1120' R.
11205' M.*

590° 00' 00"

41335'

Set L. & T.

1239' Set L. & T.

*1234' R.
12315' M.*

*Fd. O.C.S. Mon. (Aluminum
bar in conc.) per O.C.S.
A/4-10, pgs. 450 & 465.*



CITY OF GARDEN GROVE, CALIFORNIA

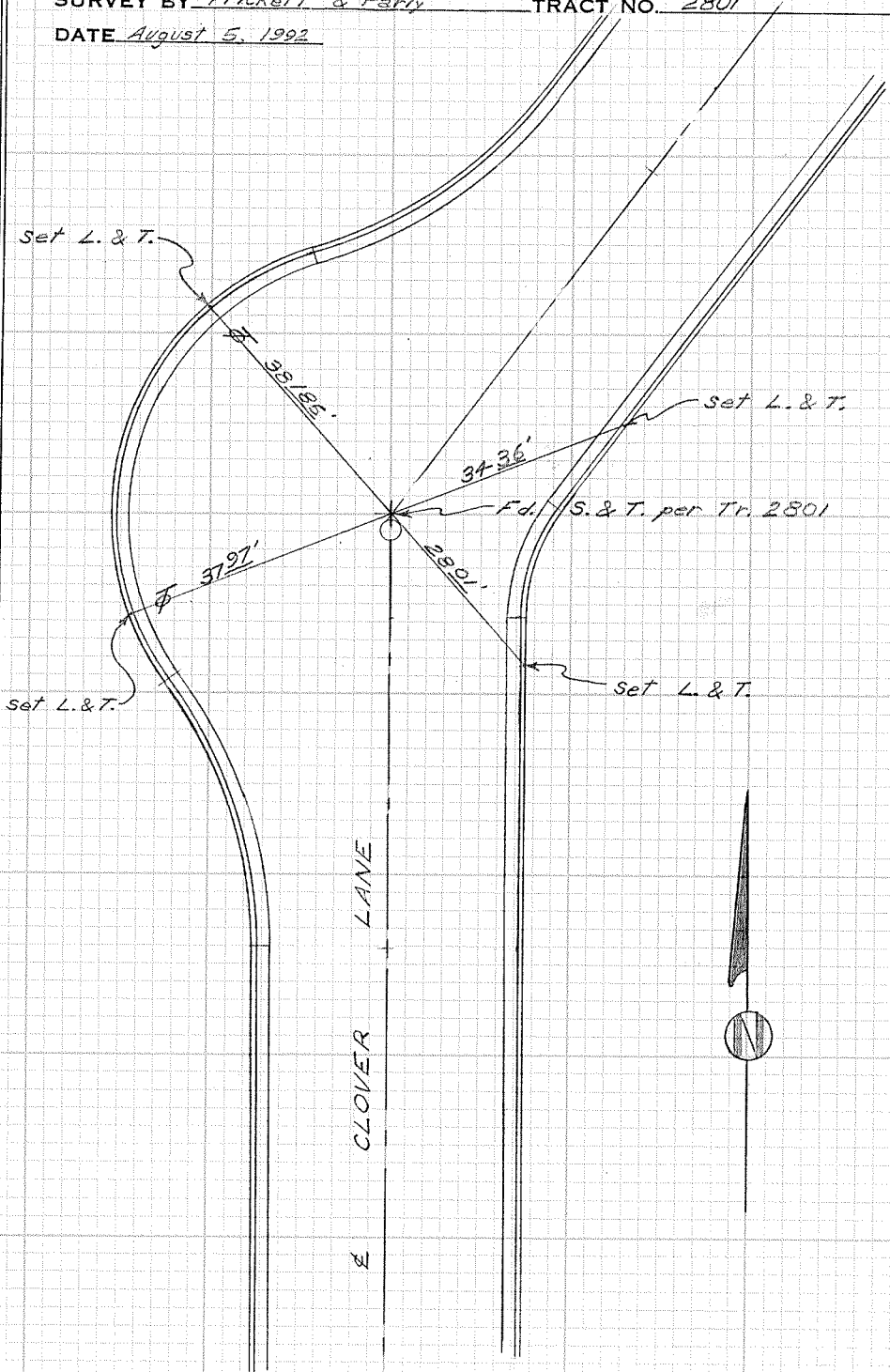
SURVEY OF *Clover Lane S.W. of Shelley Dr.* T B NO. *11* PAGE *40*

SURVEY BY *Prickett & Party* TRACT NO. *2801*

DATE *August 5, 1992*

SURVEYORS SERVICE COMPANY - COSTA MESA - STOCK NO. 411

DO NOT EXTEND NOTES THIS SIDE OF LINE



CLOVER LANE

CITY OF GARDEN GROVE, CALIFORNIA

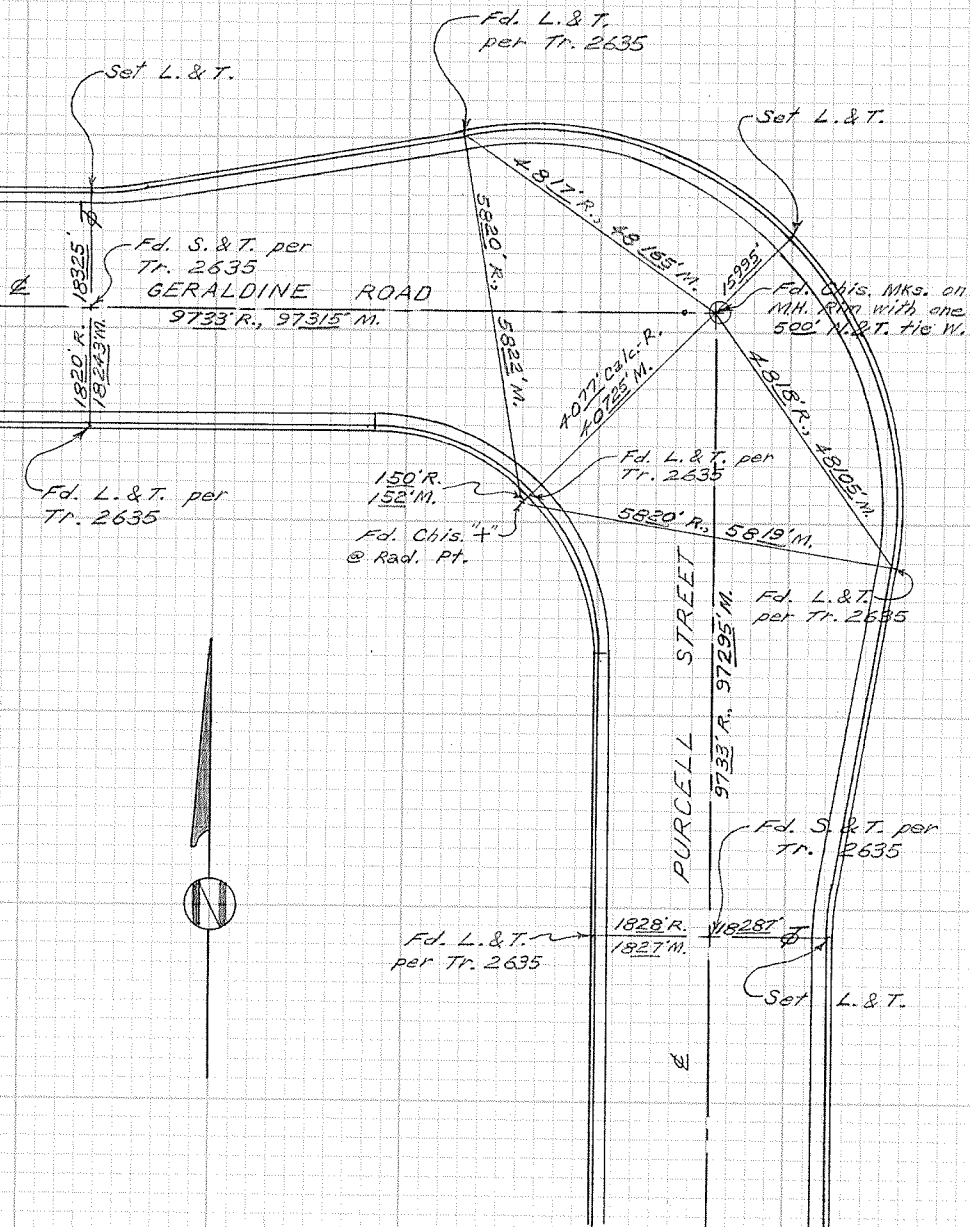
SURVEY OF *Geraldine Road & Purcell St.* T B NO. *11* PAGE *41*

SURVEY BY *Prickett & Party* TRACT NO. *2635*

DATE *Sept. 5, 1992*

SURVEYORS SERVICE COMPANY - COSTA MESA - STOCK NO. 411

DO NOT EXTEND NOTES THIS SIDE OF LINE



CITY OF GARDEN GROVE, CALIFORNIA

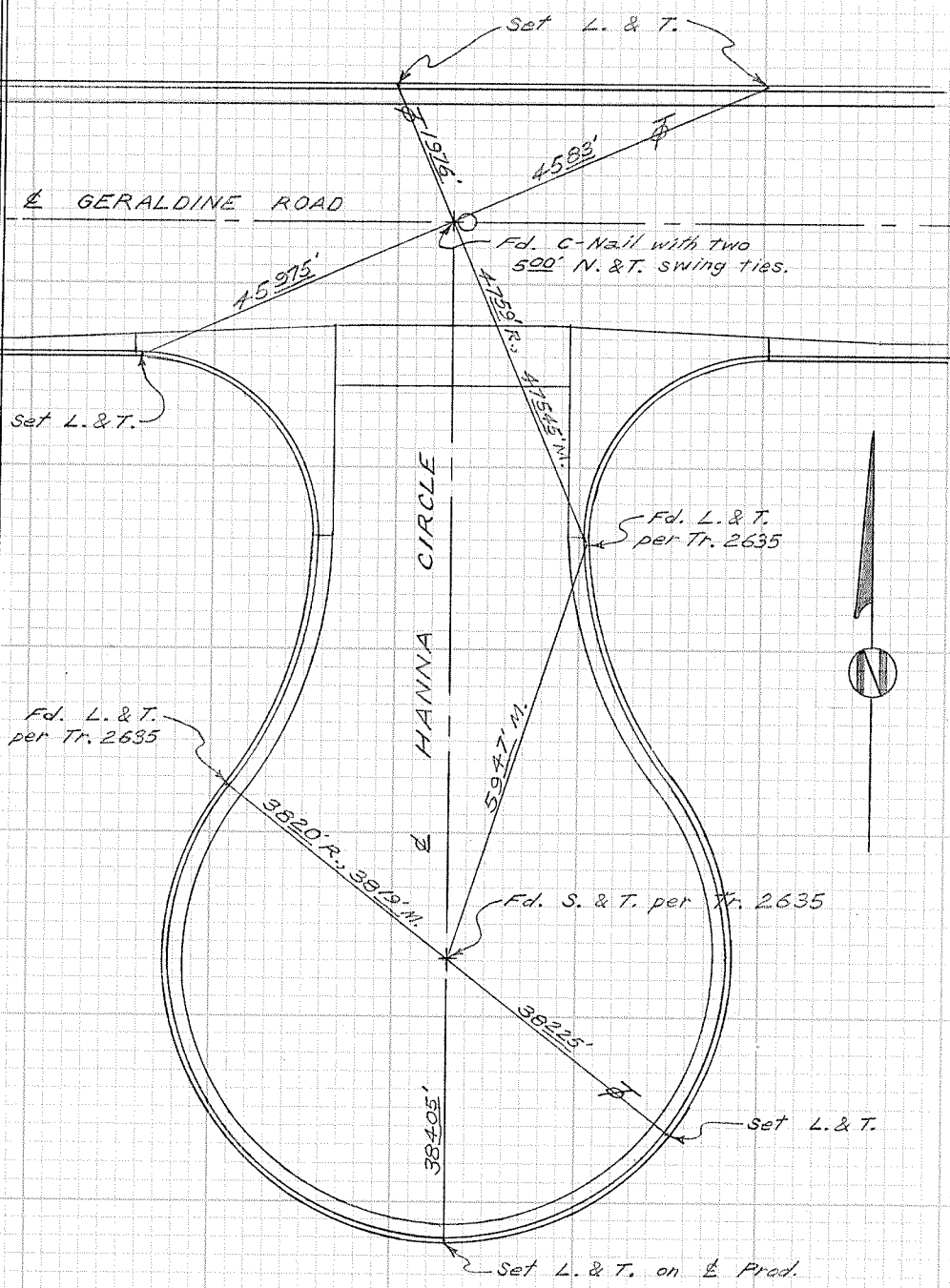
SURVEY OF Geraldine Road & Hanna Circle TB NO. 11 PAGE 42

SURVEY BY Prickett & Party TRACT NO. 2635

DATE Sept. 8, 1992

SURVEYORS SERVICE COMPANY - MESA - STOCK NO. 411

DO NOT EXTEND NOTES THIS SIDE OF LINE



CITY OF GARDEN GROVE, CALIFORNIA

SURVEY OF *Geraldine Rd. & Seacrest Circle* T B NO. 11 PAGE 43

SURVEY BY *Prickett & Party* TRACT NO. 2635

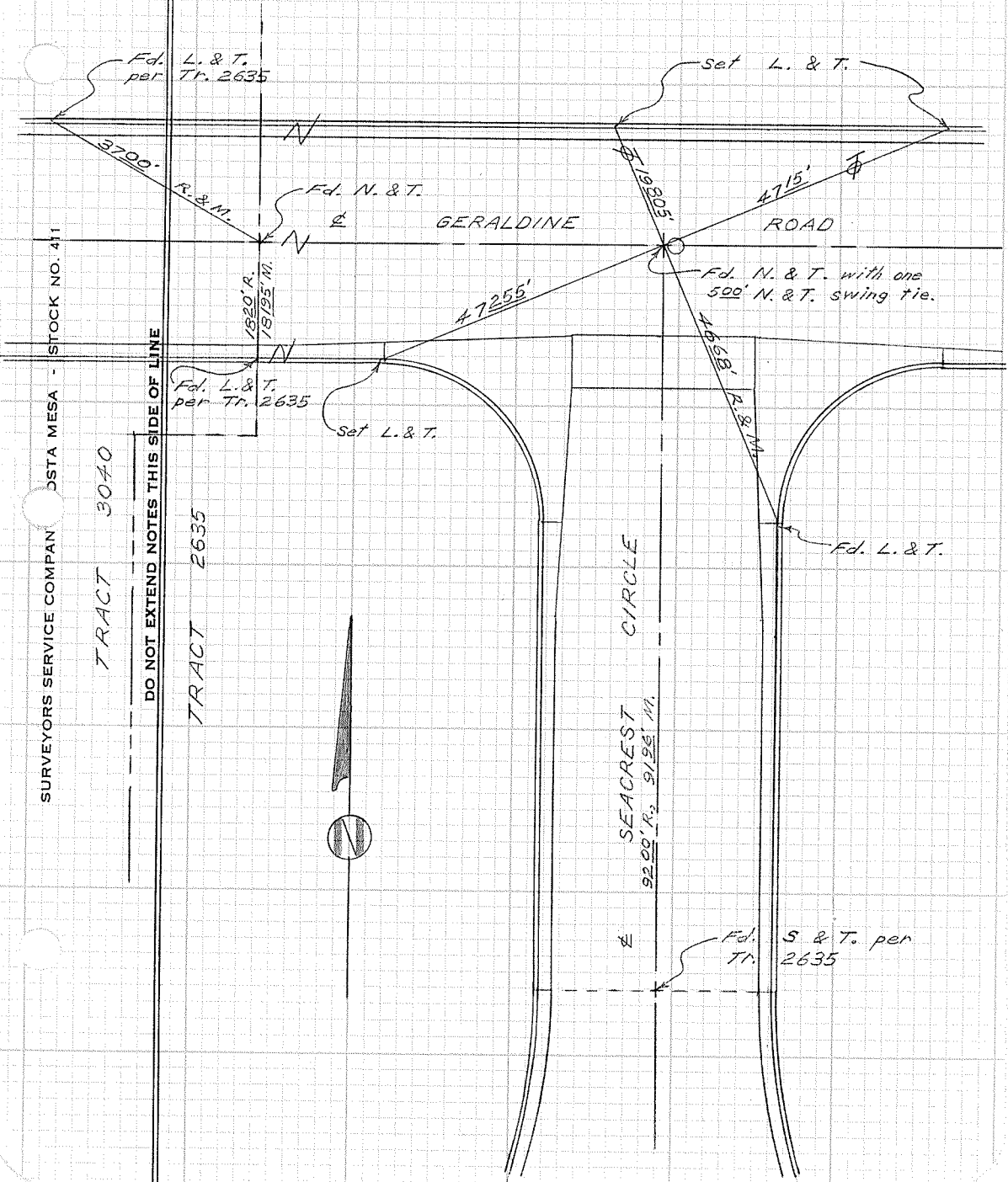

DATE *Sept. 9, 1992*

SURVEYORS SERVICE COMPANY - COSTA MESA - STOCK NO. 411

TRACT 3040

DO NOT EXTEND NOTES THIS SIDE OF LINE

TRACT 2635



CITY OF GARDEN GROVE, CALIFORNIA

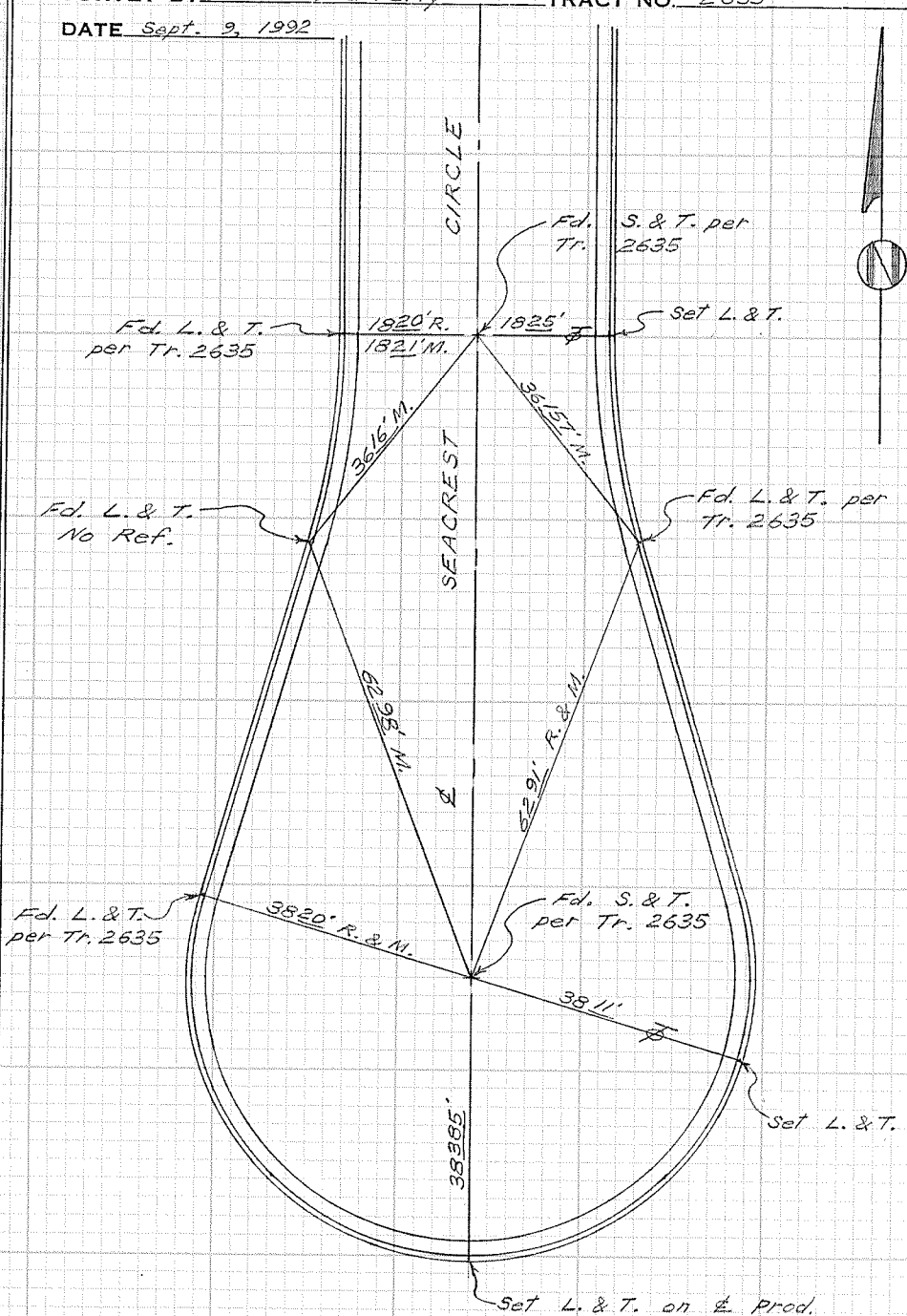
SURVEY OF *Seacrest Circle Cul-de-sac*
S. of Geraldine Road T B NO. 11 PAGE 44

SURVEY BY *Prickett & Party* TRACT NO. 2635

DATE *Sept. 9, 1992*

DO NOT EXTEND NOTES THIS SIDE OF LINE

SURVEYORS SERVICE COMPANY - STOCK NO. 411
OSTA MESA - STOCK NO. 411



CITY OF GARDEN GROVE, CALIFORNIA

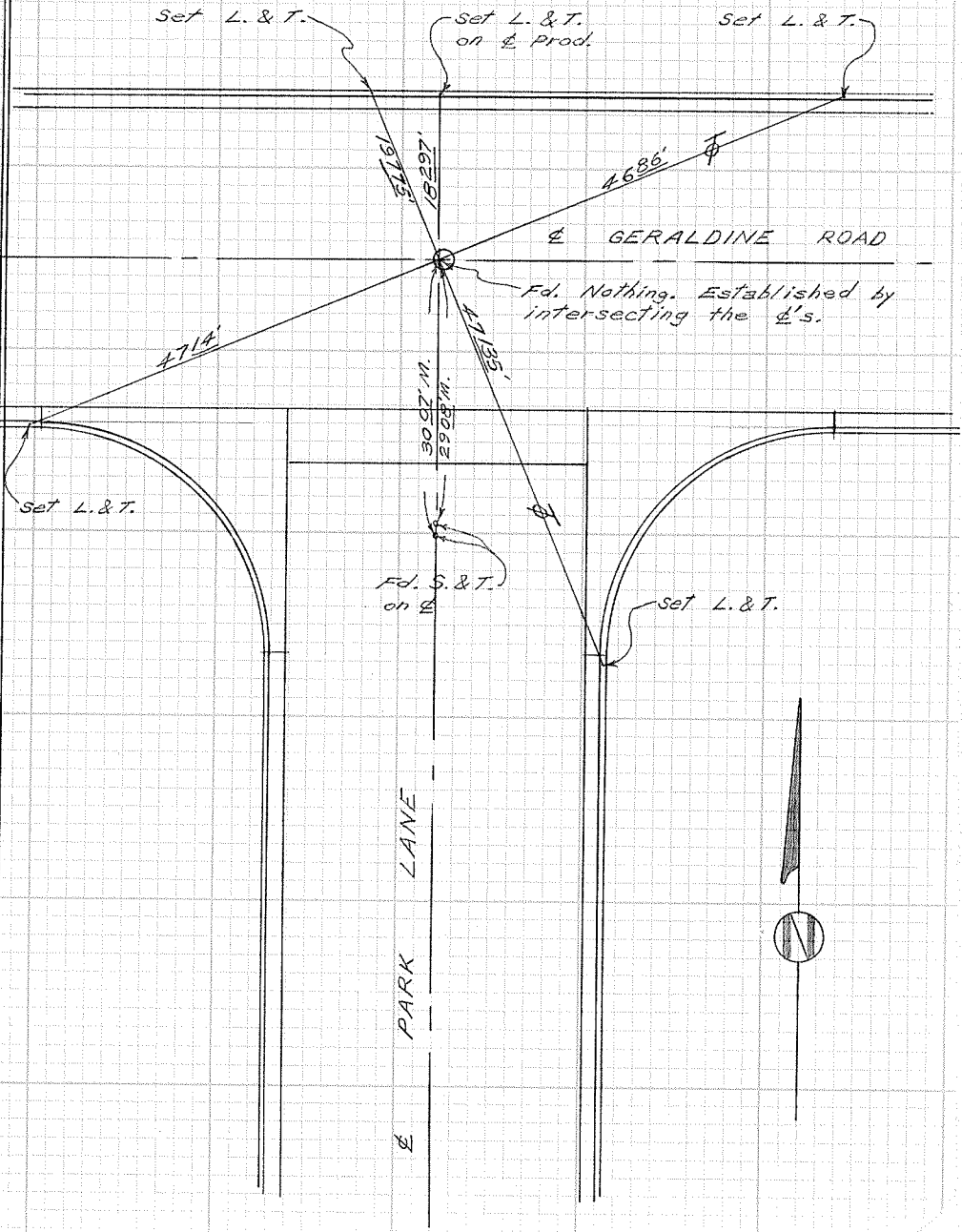
SURVEY OF Geraldine Rd. & Park Lane T B NO. 11 PAGE 45

SURVEY BY Prickett & Party TRACT NO. 3040

DATE Sept. 9, 1992

SURVEYORS SERVICE COMPANY - STOCK NO. 411

DO NOT EXTEND NOTES THIS SIDE OF LINE



CITY OF GARDEN GROVE, CALIFORNIA

Cul-de-sac

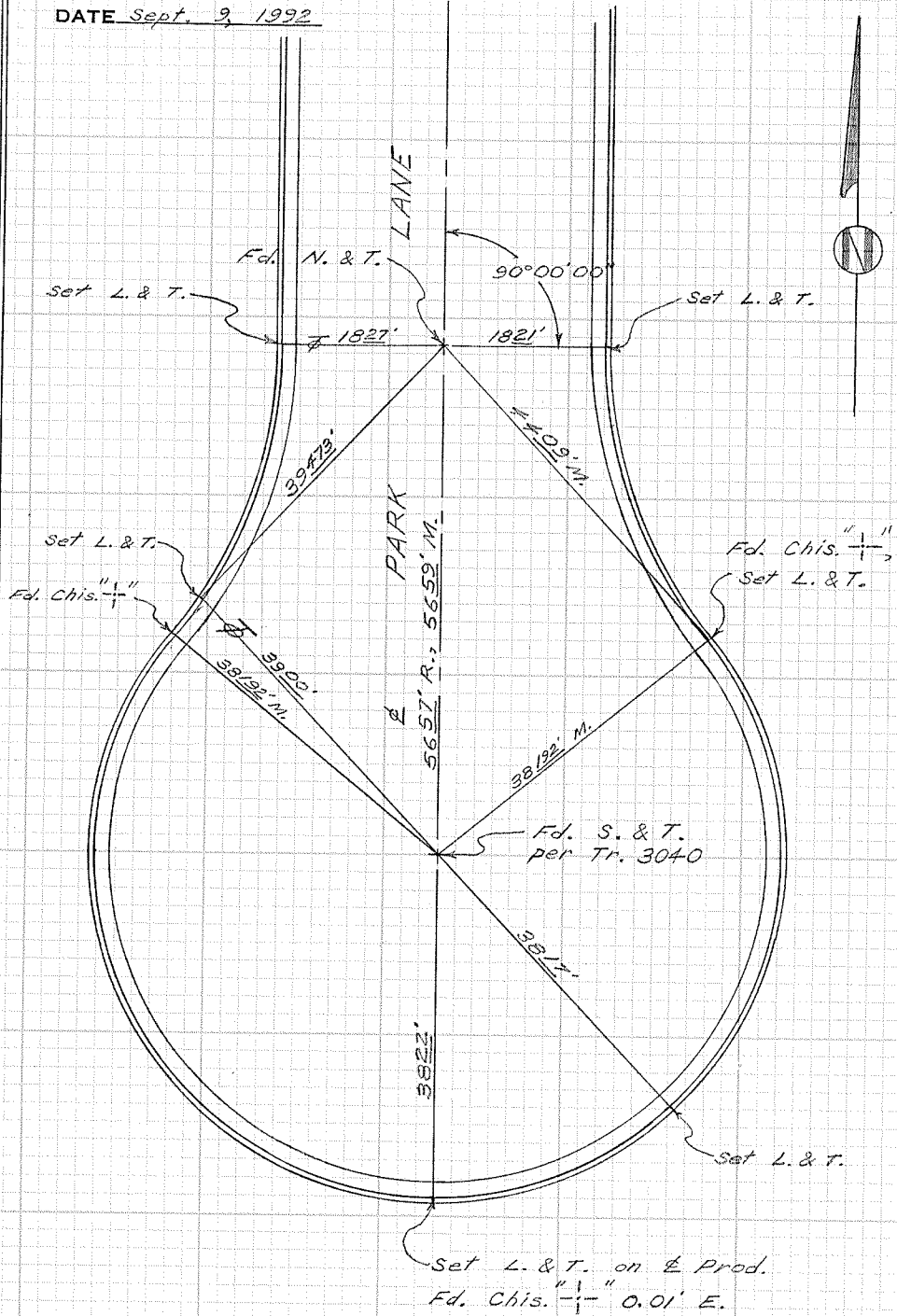
SURVEY OF Park Lane S. of Geraldine Rd. T B NO. 11 PAGE 46

SURVEY BY Prickett & Party TRACT NO. 3040

DATE Sept. 9, 1992

SURVEYORS SERVICE COMPANY - COSTA MESA - STOCK NO. 411

DO NOT EXTEND NOTES THIS SIDE OF LINE



CITY OF GARDEN GROVE, CALIFORNIA

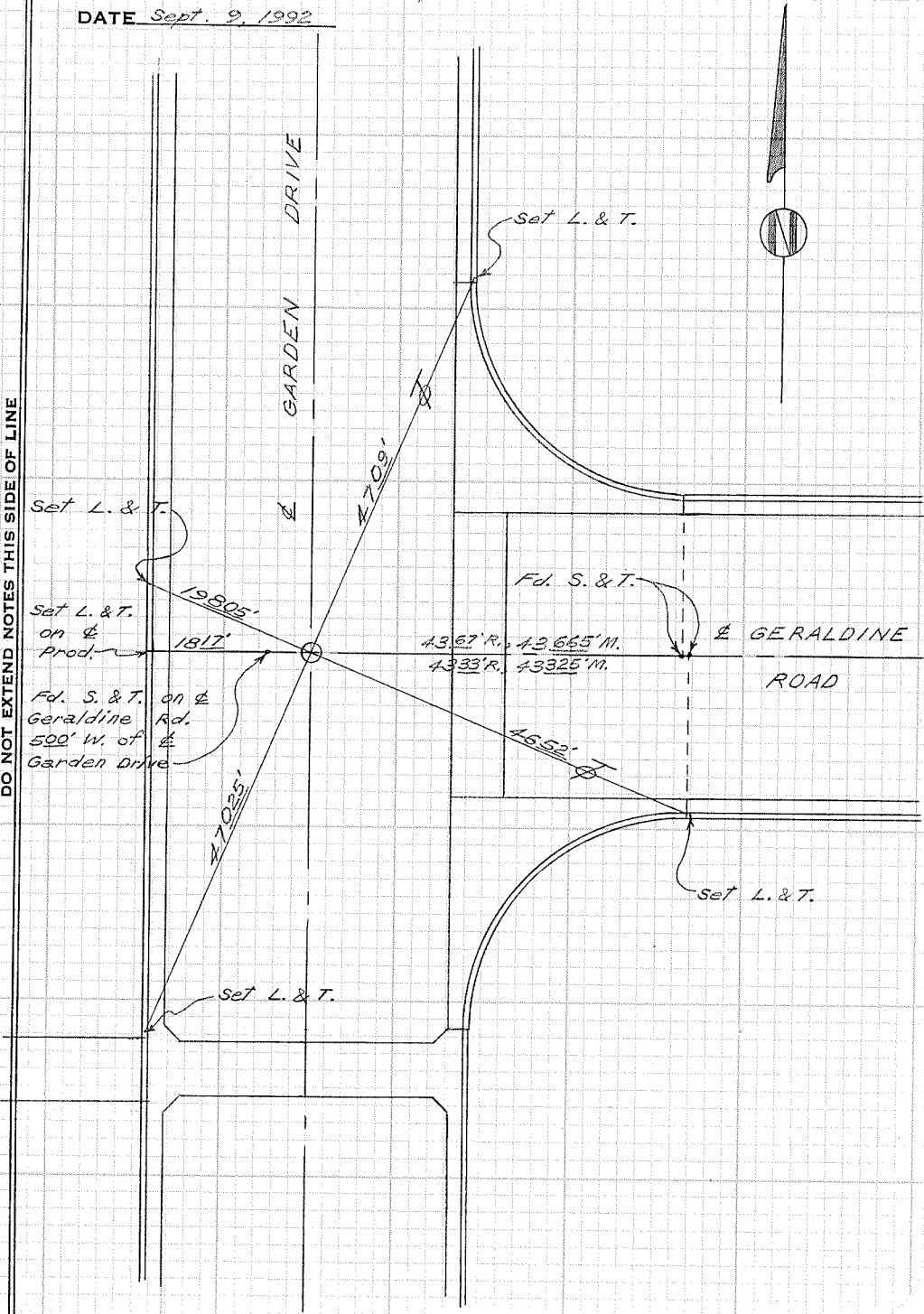
SURVEY OF Geraldine Road & Garden Dr. T B NO. 11 PAGE 47

SURVEY BY Prickett & Party TRACT NO. 3040

DATE Sept. 9, 1992

SURVEYORS SERVICE COMPANY
OSTA MESA - STOCK NO. 411

DO NOT EXTEND NOTES THIS SIDE OF LINE



CITY OF GARDEN GROVE, CALIFORNIA

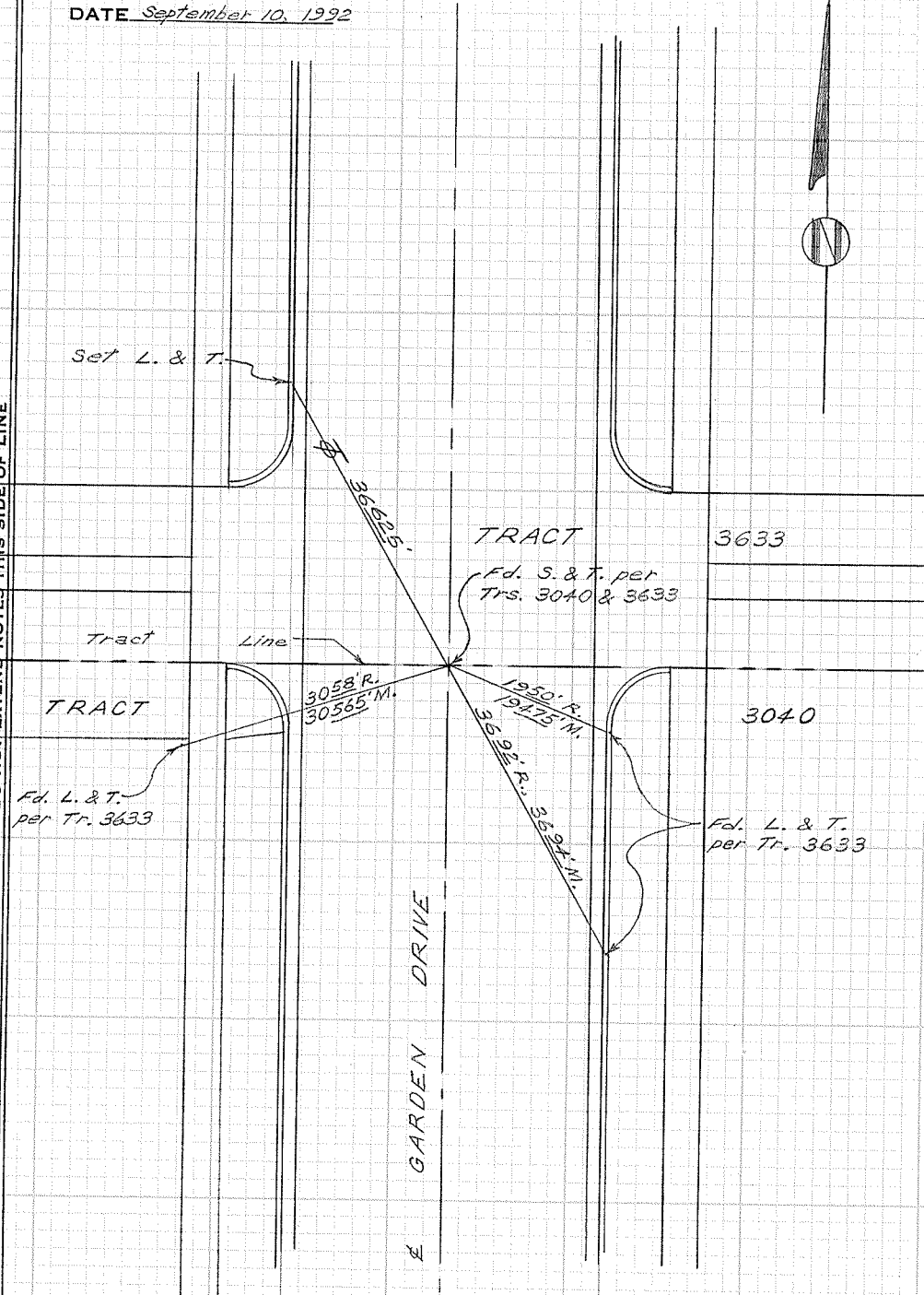
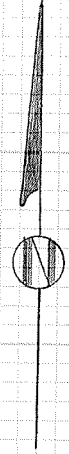
Tract Boundary on
SURVEY OF Garden Dr. S. of Orangewood Ave. T B NO. 11 PAGE 48

SURVEY BY Prickett & Party TRACT NO. 3040 & 3633

DATE September 10, 1992

SURVEYORS SERVICE COMPANY
OSTA MESA - STOCK NO. 411

DO NOT EXTEND NOTES THIS SIDE OF LINE



CITY OF GARDEN GROVE, CALIFORNIA

SURVEY OF *Chapman Ave. & Mac Murray St.* T B NO. *11* PAGE *49*

SURVEY BY *Prickett & Party*

TRACT NO. *2190*

DATE *Sept. 10, 1992*

SURVEYORS SERVICE COMPANY
OSTA MESA - STOCK NO. 411

DO NOT EXTEND NOTES THIS SIDE OF LINE

*Fd. Ramset N. & tag
marked "state of
Cal. Division of
Highways" per
AOR039C-0214.*

MAC MURRAY STREET

set L. & T.

49.83' R., 48.835' M.

7.635'

*Fd. Spk. per Cal. Div. of
Hwys. AOR039C-0214,
3" down.*

CHAPMAN AVE.

*Set Lg. P.K. & Brass Tag,
5-20-93*

52.91' R., 52.915' M.

53.90' R., 53.895' M.

*Fd. Ramset N. & Tag marked "state
of Cal. Div. of Highways
per AOR039C-0214.*



CITY OF GARDEN GROVE, CALIFORNIA

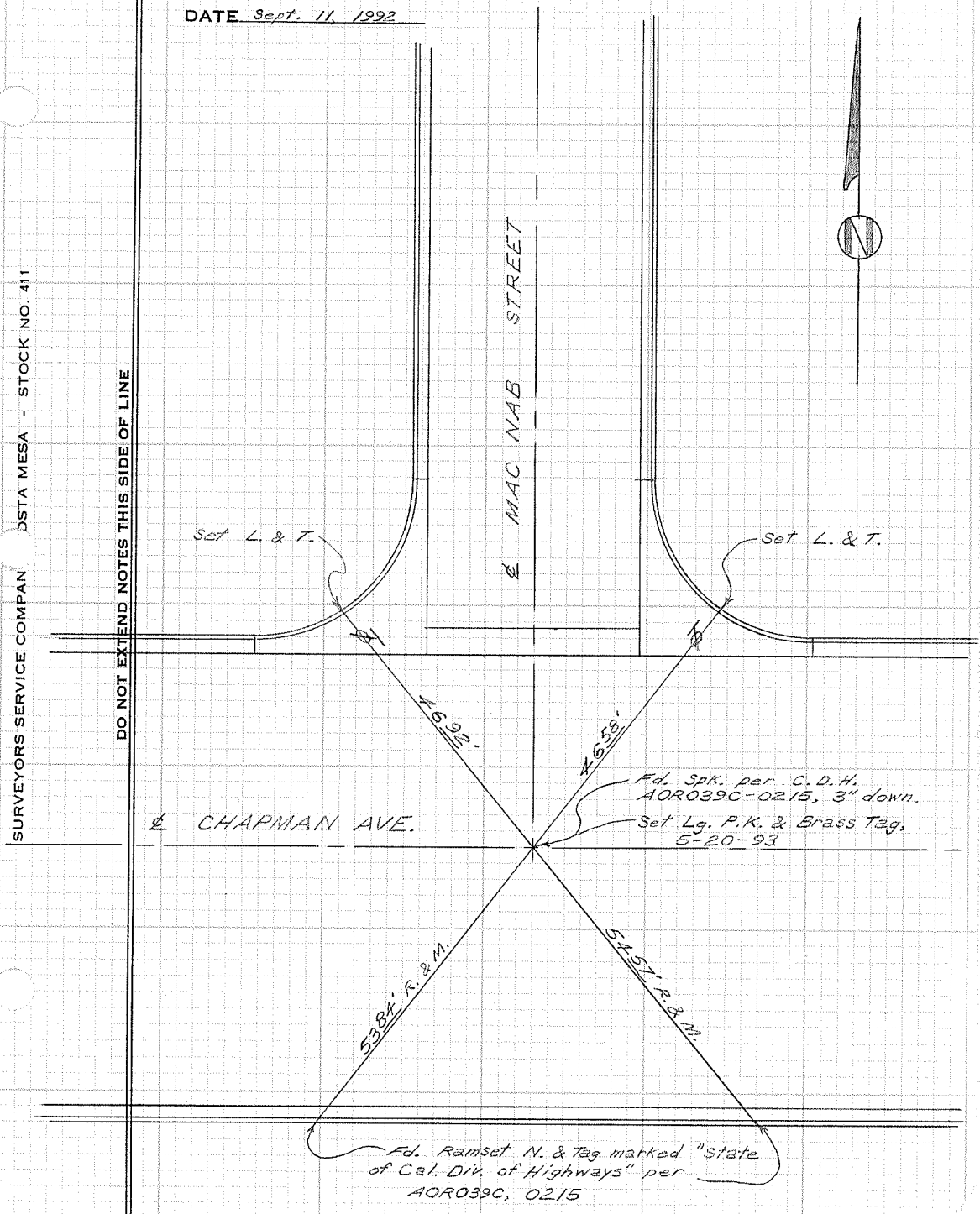
SURVEY OF Chapman Ave. & Mac Nab St. T B NO. 11 PAGE 50

SURVEY BY Prickett & Party TRACT NO. 2190

DATE Sept. 11, 1992

SURVEYORS SERVICE COMPANY - DSTA MESA - STOCK NO. 411

DO NOT EXTEND NOTES THIS SIDE OF LINE



CITY OF GARDEN GROVE, CALIFORNIA

SURVEY OF to E. Ditmore Drive produced N.
to E. Chapman Ave. T B NO. 11 PAGE 51

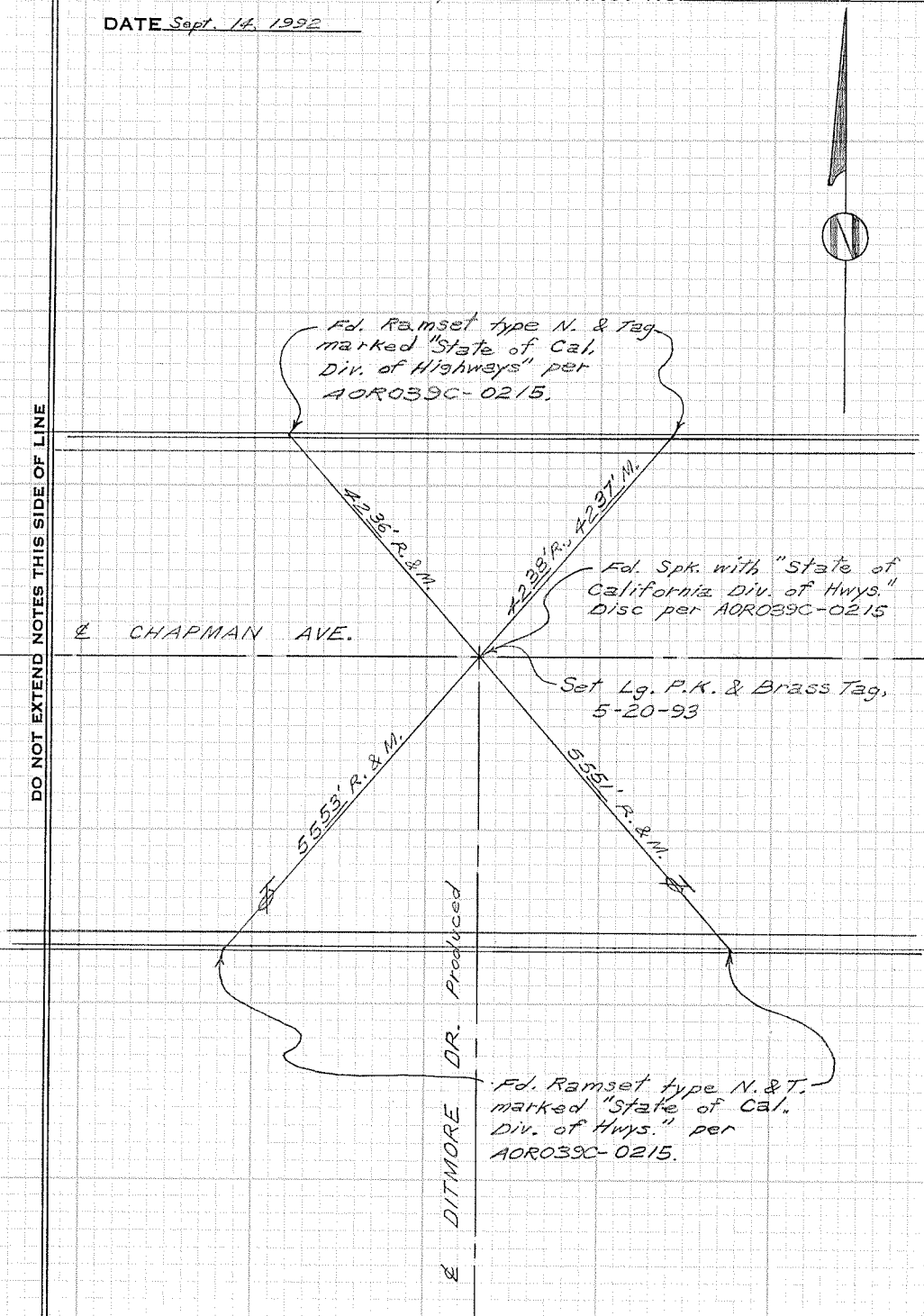
SURVEY BY Prickett & Party TRACT NO. _____

DATE Sept. 14, 1992



DO NOT EXTEND NOTES THIS SIDE OF LINE

SURVEYORS SERVICE COMPANY - STOCK MESA - STOCK NO. 411



CITY OF GARDEN GROVE, CALIFORNIA

$\frac{1}{4}$ X $\frac{1}{4}$ Corner on Chapman Ave.

SURVEY OF E. of Lorna St. T B NO. 11 PAGE 52

SURVEY BY Prickett & Party TRACT NO. _____

DATE Sept. 14, 1992

SURVEYORS SERVICE COMPANY - STOCK NO. 411

DO NOT EXTEND NOTES THIS SIDE OF LINE

CHAPMAN AVE.

Fd. Chis. "X",
No Ref.
Set L. & T.

Fd. L. & N. per
O.C.S. A/4-10, P. 107.

45515 M.

3229' R.
3232' M.

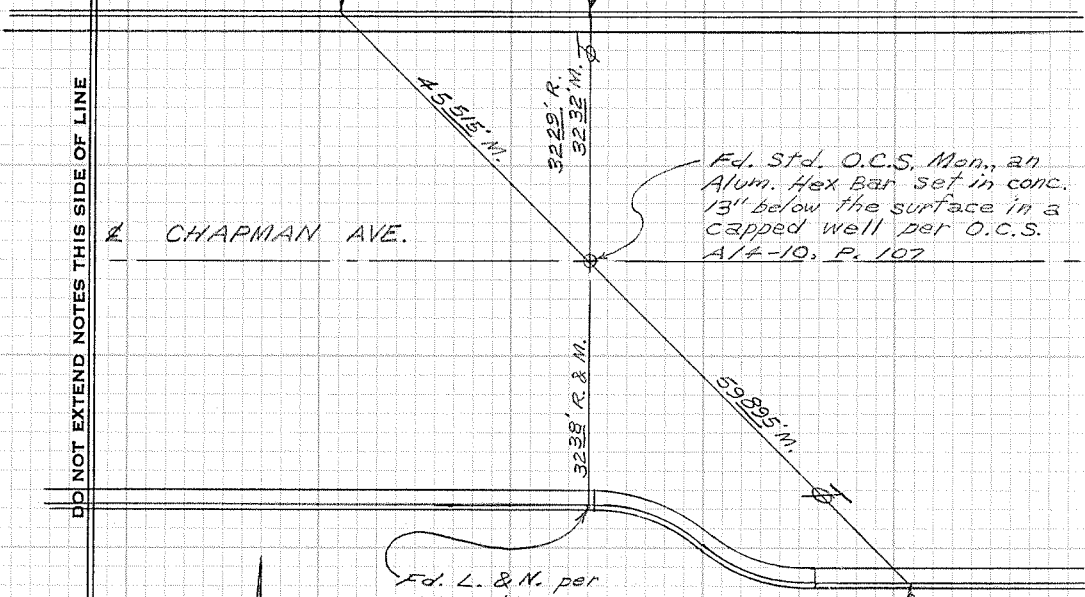
Fd. Std. O.C.S. Mon., an
Alum. Hex Bar set in conc.
13" below the surface in a
capped well per O.C.S.
A/4-10, P. 107

3238' R. & M.

59895 M.

Fd. L. & N. per
O.C.S. A/4-10, P. 107

Fd. Chis. "X",
No Ref.
Set L. & T.



CITY OF GARDEN GROVE, CALIFORNIA

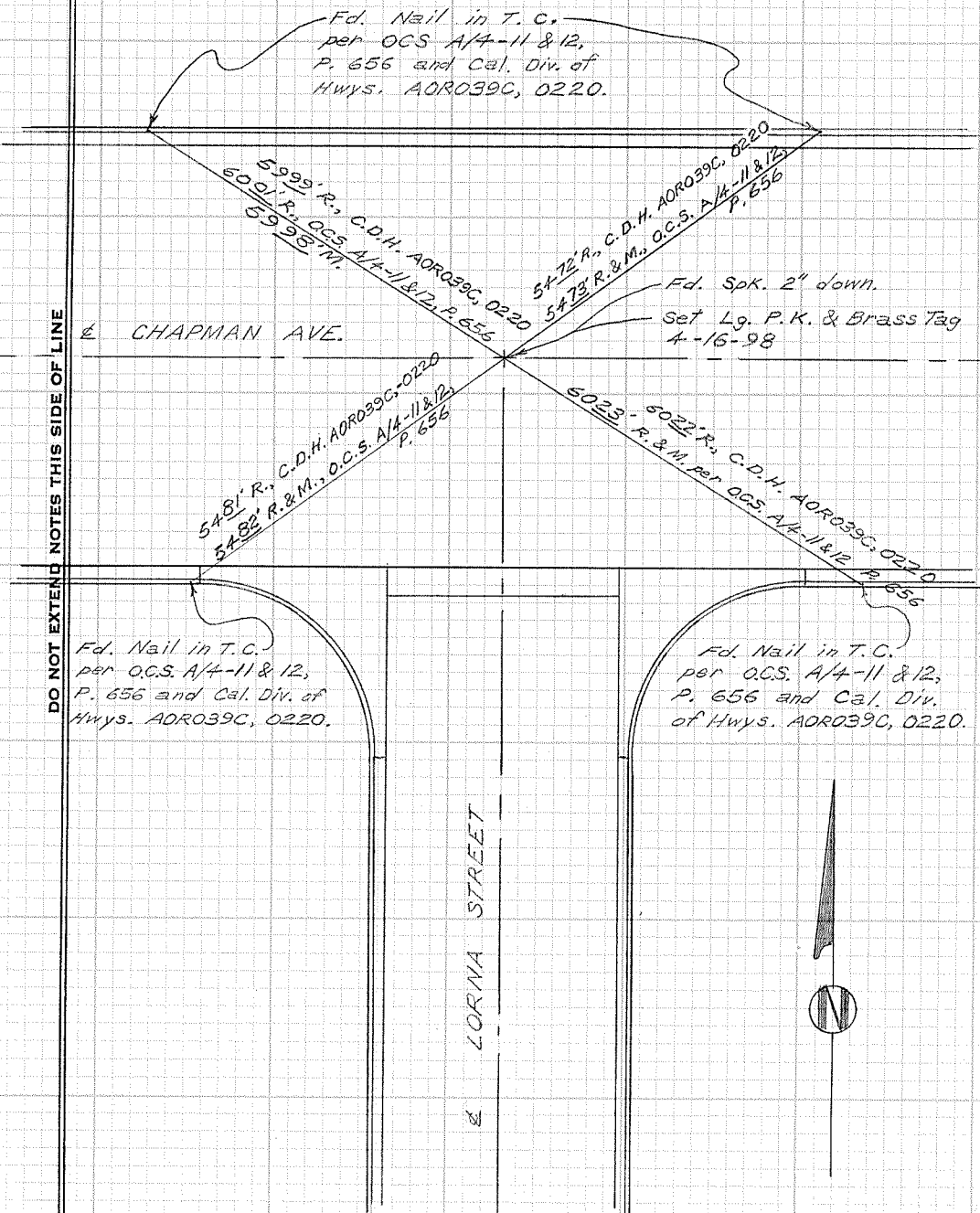
SURVEY OF Chapman Ave. & Lorna Street T B NO. 11 PAGE 53

SURVEY BY Prickett & Party TRACT NO. 1861

DATE Sept. 14, 1992

SURVEYORS SERVICE COMPANY - COSTA MESA - STOCK NO. 411

DO NOT EXTEND NOTES THIS SIDE OF LINE



CITY OF GARDEN GROVE, CALIFORNIA

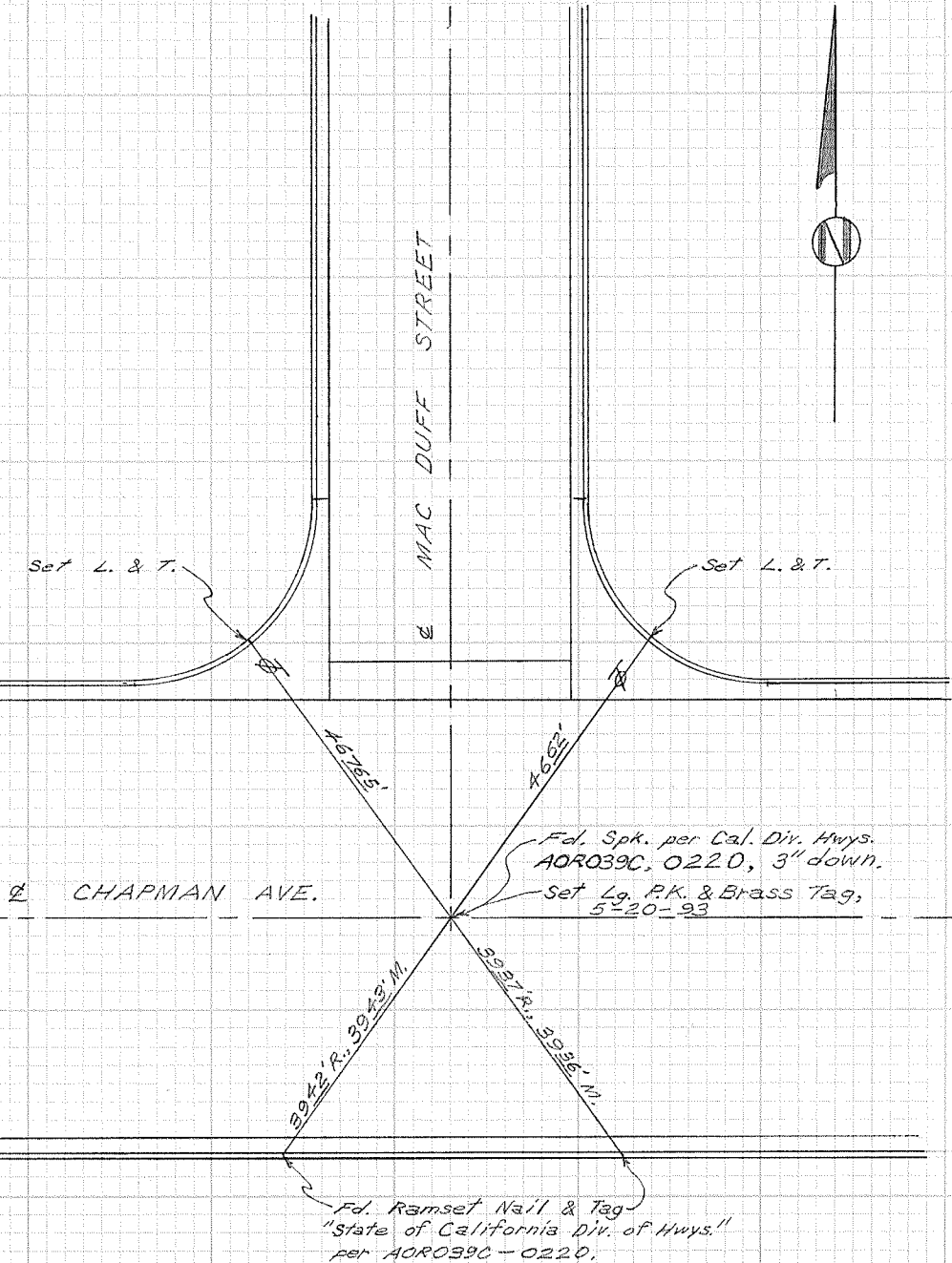
SURVEY OF *Chapman Ave. & Mac Duff St.* T B NO. *11* PAGE *54*

SURVEY BY *Prickett & Parfy* TRACT NO. *1773*

DATE *Sept. 14, 1992*

SURVEYORS SERVICE COMPANY COSTA MESA - STOCK NO. 411

DO NOT EXTEND NOTES THIS SIDE OF LINE



CITY OF GARDEN GROVE, CALIFORNIA

Chapman Ave. & Briarwood St.

SURVEY OF Chapman Ave. & S.W. Cor. Tr. 10423 T B NO. 11 PAGE 55

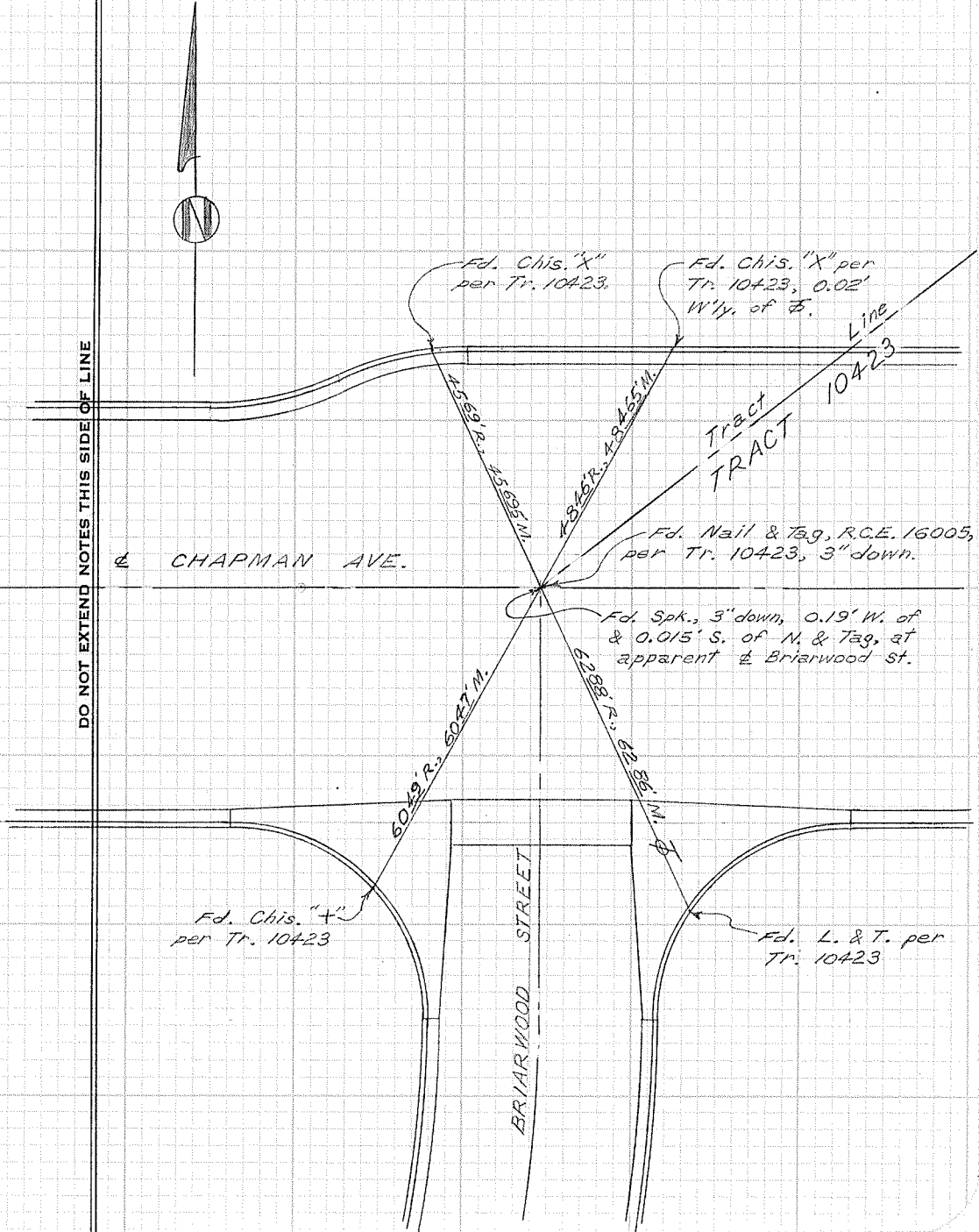

SURVEY BY Prickett & Party

TRACT NO. 10423

DATE Sept. 15, 1992

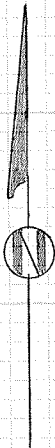
SURVEYORS SERVICE COMPANY COSTA MESA - STOCK NO. 411

DO NOT EXTEND NOTES THIS SIDE OF LINE



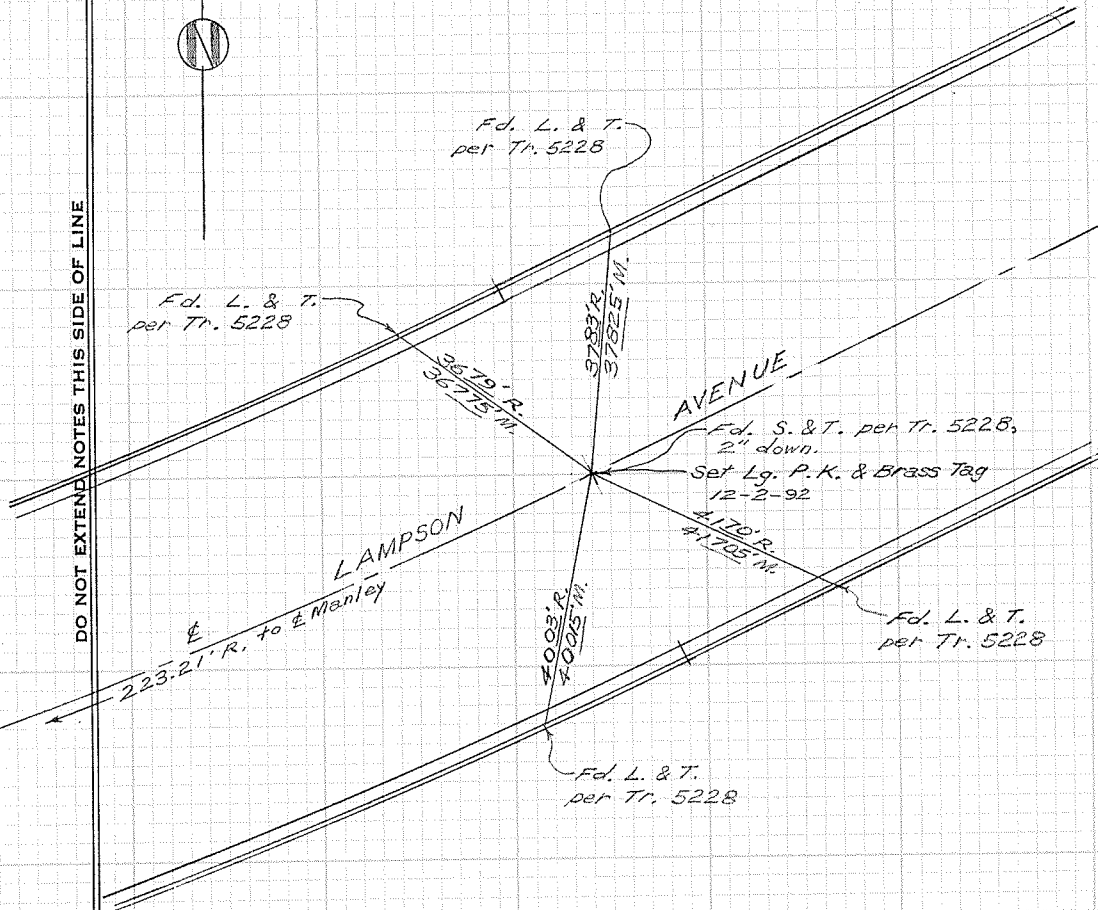
CITY OF GARDEN GROVE, CALIFORNIA

SURVEY OF E. C. on Lampson Ave. T B NO. 11 PAGE 56
E. of Manley Street
SURVEY BY Prickett & Party TRACT NO. 5228
DATE Sept. 21, 1992



SURVEYORS SERVICE COMPANY COSTA MESA - STOCK NO. 411

DO NOT EXTEND NOTES THIS SIDE OF LINE



Fd. L. & T.
per Tr. 5228

Fd. L. & T.
per Tr. 5228

2679' R.
36775' W.

3793' R.
37825' W.

AVENUE

Fd. S. & T. per Tr. 5228,
2" down.
Set Lg. P.K. & Brass Tag
12-2-92

4170' R.
41705' W.

Fd. L. & T.
per Tr. 5228

LAMPSON
E. of Manley
223.21' R.
to E. Manley

2003' R.
40025' W.

Fd. L. & T.
per Tr. 5228

CITY OF GARDEN GROVE, CALIFORNIA

B.C. & E.C. on Lampson Ave.

SURVEY OF W. of Blackmer Street T B NO. 11 PAGE 57

SURVEY BY Prickett & Parly TRACT NO. 5228

DATE Sept. 21, 1992

Fd. L. & T.
per Tr. 5228

50321 R. 50321' M.
AVENUE

Fd. L. & T.
per Tr. 5228

4547' R. & M.

Fd. S. & T. per Tr. 5228, 2" down.

Set Lg. P.K. & Brass Tag, 12-2-92

4541' R. & M.


LAMPSON

45021 R. 45025' M.

Fd. L. & T.
per Tr. 5228

Fd. L. & T.
per Tr. 5228

DO NOT EXTEND NOTES THIS SIDE OF LINE



Fd. L. & T.
per Tr. 5228

Fd. L. & T.
per Tr. 5228

4141' R. 41405' M.

Fd. S. & T. per Tr. 5228,
2" down.

Set Lg. P.K. & Brass Tag,
12-2-92

4196' R. 4195' M.

4209' R. 42095' M.

Fd. L. & T.
per Tr. 5228

Fd. L. & T.
per Tr. 5228

4153' R. 41535' M.

SURVEYORS SERVICE COMPANY COSTA MESA - STOCK NO. 411

CITY OF GARDEN GROVE, CALIFORNIA

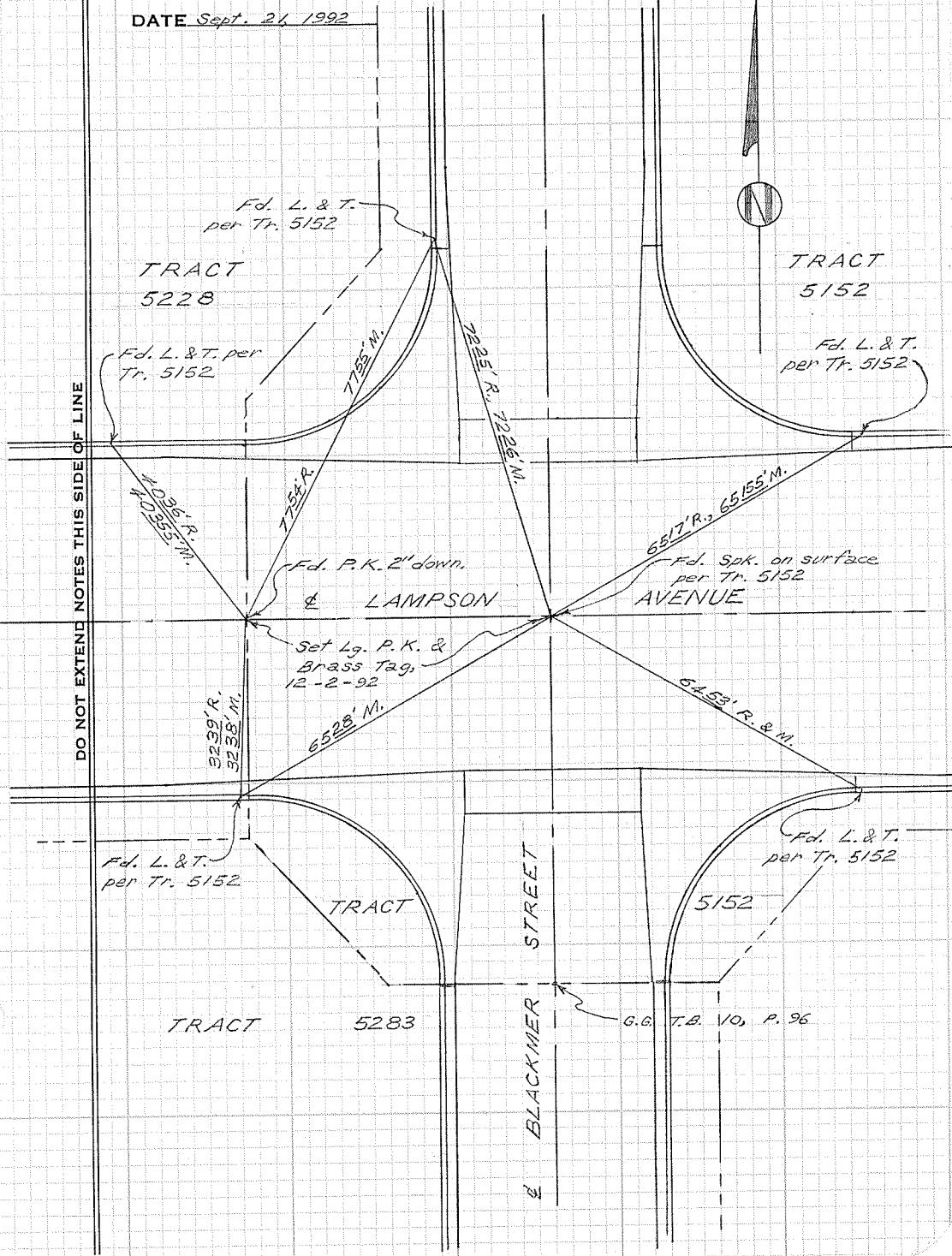
SURVEY OF *Lampson Ave. & Blackmer St.* T B NO. 11 PAGE 58

SURVEY BY *Prickett & Party* TRACT NO. 5152

DATE *Sept. 24 1992*

SURVEYORS SERVICE COMPANY - COSTA MESA - STOCK NO. 411

DO NOT EXTEND NOTES THIS SIDE OF LINE



CITY OF GARDEN GROVE, CALIFORNIA

SURVEY OF B.C. on Lampson Ave. W. of St. Mark T B NO. 11 PAGE 59

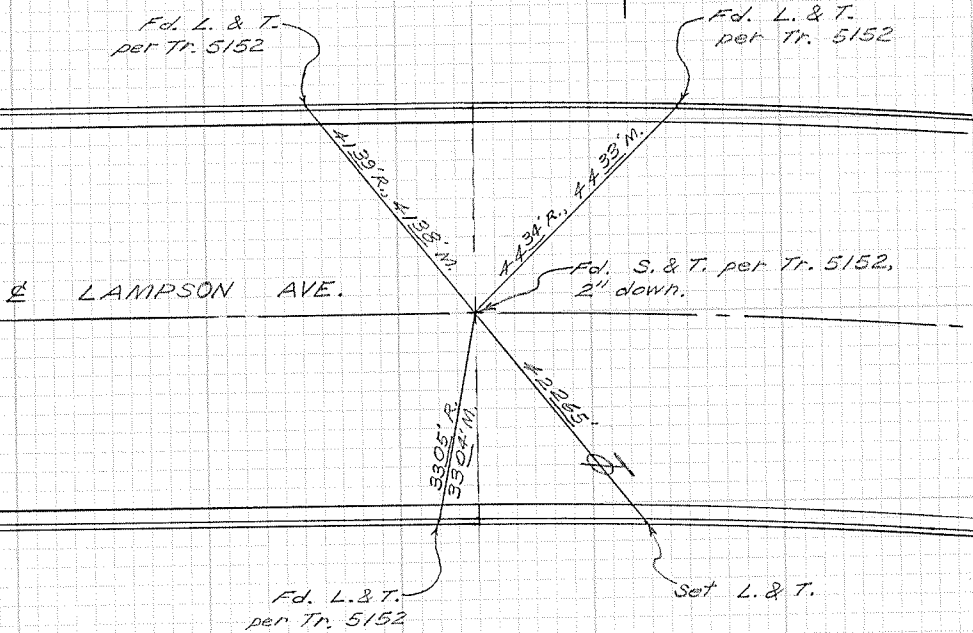
SURVEY BY Prickett & Party TRACT NO. 5152

DATE October 5, 1992



DO NOT EXTEND NOTES THIS SIDE OF LINE

SURVEYORS SERVICE COMPANY - STOCK NO. 411

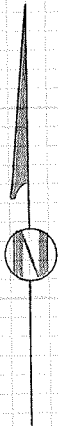


CITY OF GARDEN GROVE, CALIFORNIA

SURVEY OF Lampson Ave. & St. Mark Street T B NO. 11 PAGE 60

SURVEY BY Prickett & Party TRACT NO. 4111 & 5152

DATE October 5, 1992



SURVEYORS SERVICE COMPANY - COSTA MESA - STOCK NO. 411

DO NOT EXTEND NOTES THIS SIDE OF LINE

See G. G. T.B. 8, P. 106

Fd. L. & T.
per Tr. 4111.

Fd. L. & T.
per Tracts
5152 & 4111.

Fd. L. & T.
per Tr. 4111.

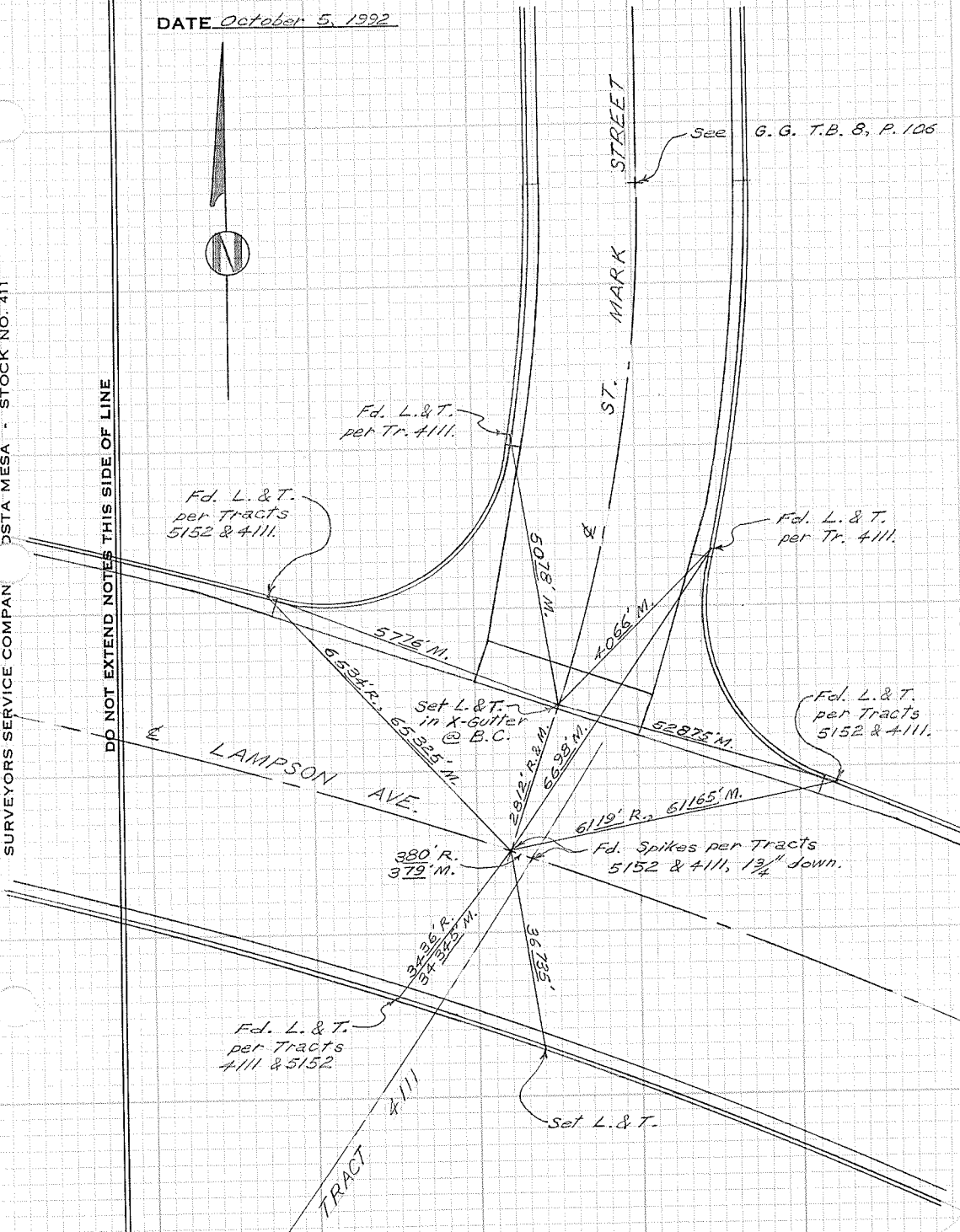
Fd. L. & T.
per Tracts
5152 & 4111.

Set L. & T.
in X-gutter
@ B.C.

Fd. Spikes per Tracts
5152 & 4111, 1 3/4" down.

Fd. L. & T.
per Tracts
4111 & 5152

Set L. & T.



CITY OF GARDEN GROVE, CALIFORNIA

SURVEY OF Tract Boundary @ Lampson Ave. & St. Mark St. T B NO. 11 PAGE 61

SURVEY BY Prickett & Party TRACT NO. 4111 & 5152

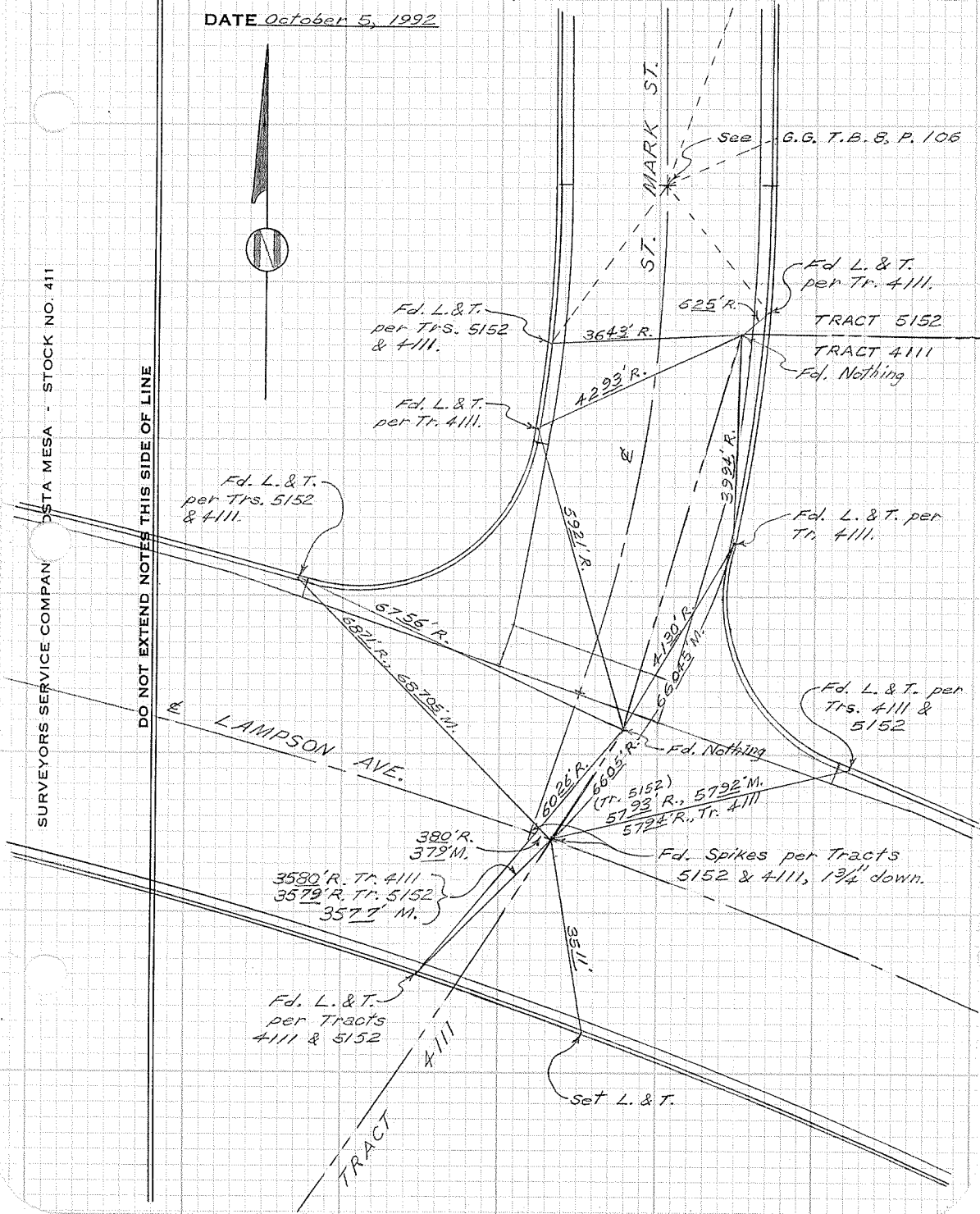
DATE October 5, 1992



SURVEYORS SERVICE COMPANY - STOCK NO. 411

DO NOT EXTEND NOTES THIS SIDE OF LINE

DO NOT EXTEND NOTES THIS SIDE OF LINE



See G.C. T.B. 8, P. 106

Fd. L. & T. per Tr. 4111.

TRACT 5152

TRACT 4111

Fd. Nothing

Fd. L. & T. per Trs. 5152 & 4111.

Fd. L. & T. per Tr. 4111.

Fd. L. & T. per Trs. 5152 & 4111.

Fd. L. & T. per Tr. 4111.

Fd. L. & T. per Trs. 4111 & 5152

Fd. Nothing

(Tr. 5152)
5793' R., 5792' M.
5724' R., Tr. 4111

Fd. Spikes per Tracts 5152 & 4111, 1 3/4" down.

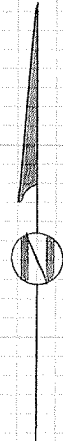
Fd. L. & T. per Tracts 4111 & 5152

Set L. & T.

TRACT

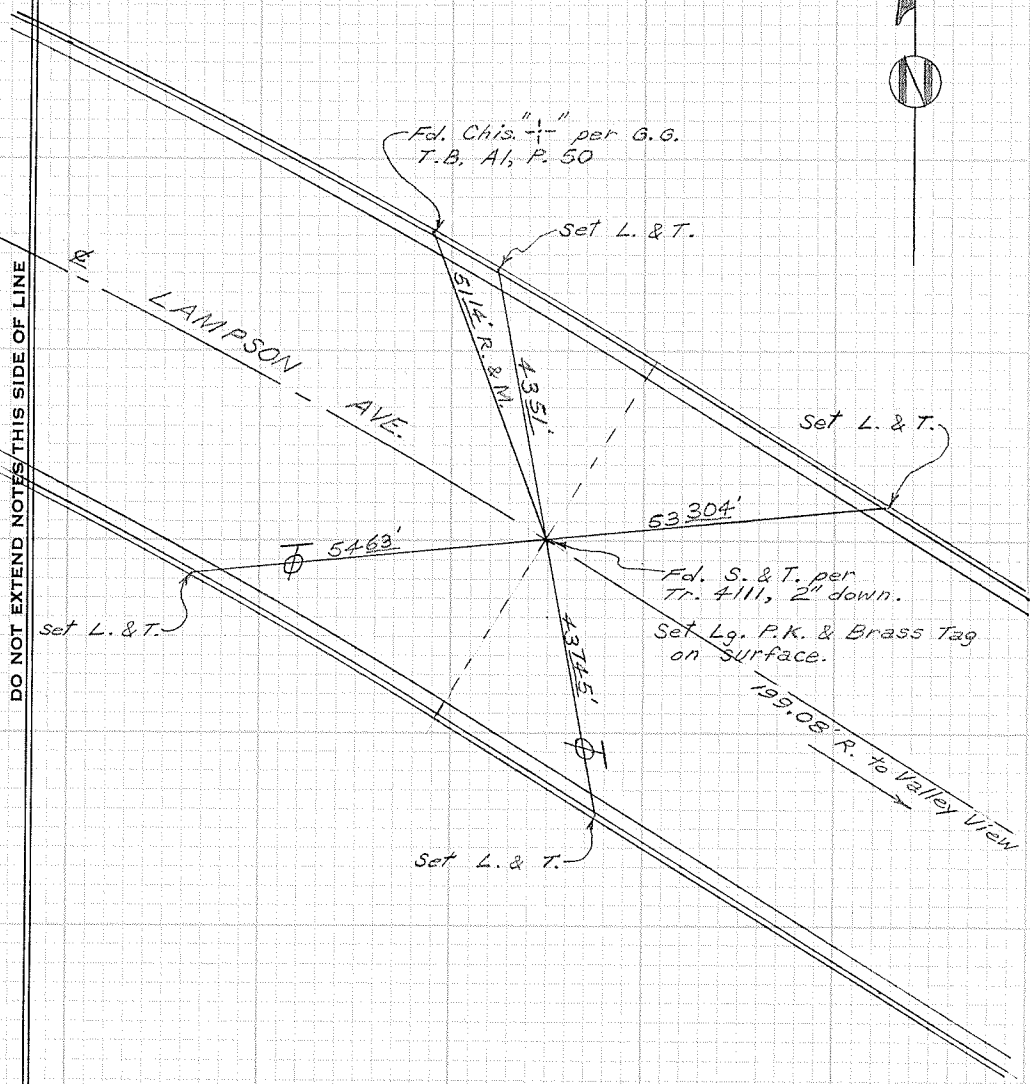
CITY OF GARDEN GROVE, CALIFORNIA

SURVEY OF E.C. on Lampson Ave.
W. of Valley View St. T B NO. 11 PAGE 62
SURVEY BY Prickett & Party TRACT NO. 4111
DATE October 6, 1992



SURVEYORS SERVICE COMPANY COSTA MESA - STOCK NO. 411

DO NOT EXTEND NOTES THIS SIDE OF LINE



CITY OF GARDEN GROVE, CALIFORNIA

SURVEY OF Lampson Ave. & Chase St.

T B NO. 11 PAGE 63

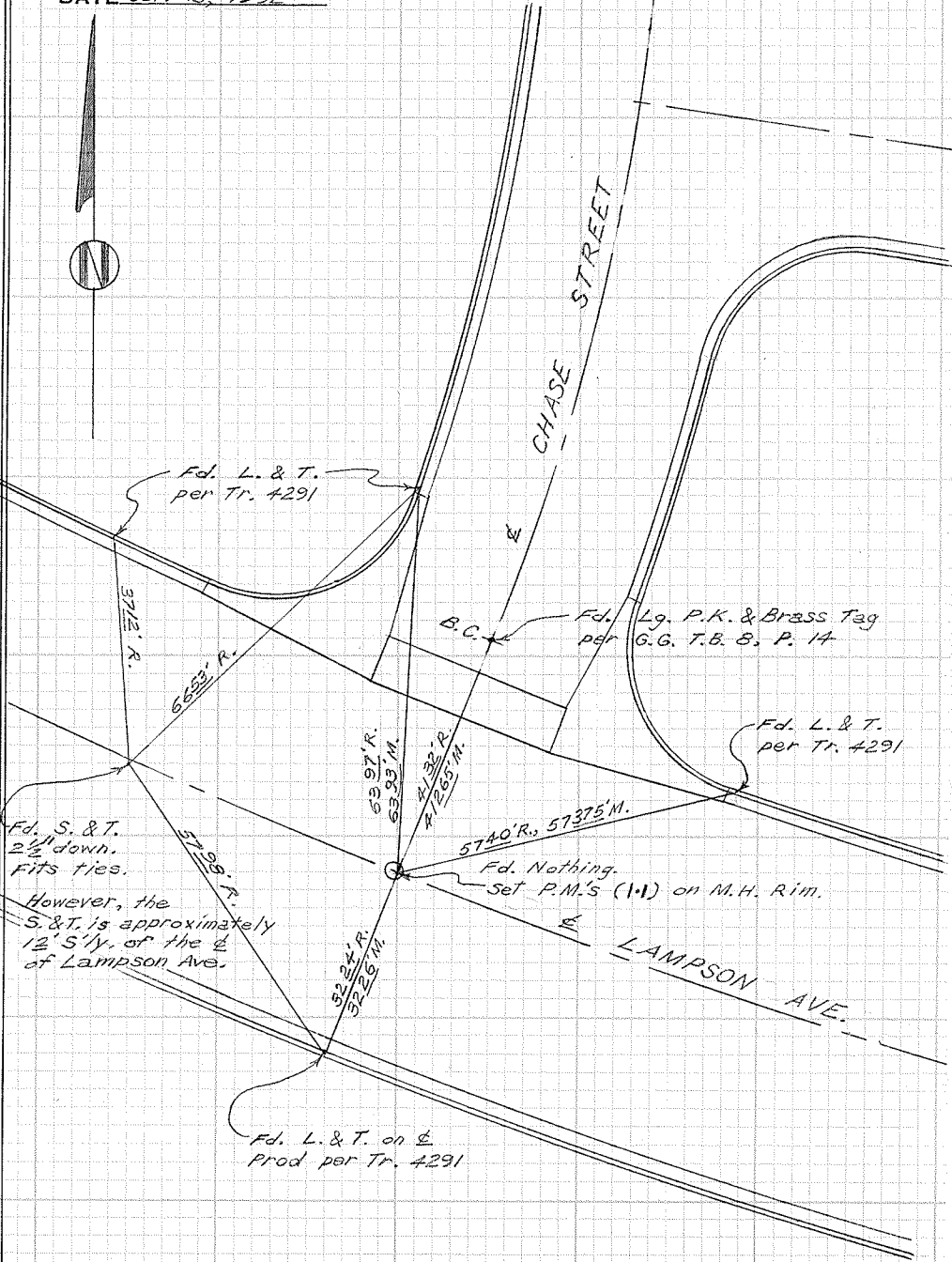
SURVEY BY Prickett & Party

TRACT NO. 4291

DATE Oct. 13, 1992

SURVEYORS SERVICE COMPANY - DSTA MESA - STOCK NO. 411

DO NOT EXTEND NOTES THIS SIDE OF LINE



Fd. S. & T.
2 1/2" down.
Fits ties.

However, the
S. & T. is approximately
12' 5" N. of the E.
of Lampson Ave.

Fd. L. & T. on E.
Prod per Tr. 4291

B.C. L. Fd. Lg. P.K. & Brass Tag
per G.G. T.B. 8, P. 14

Fd. L. & T.
per Tr. 4291

Fd. Nothing.
Set P.M.'s (1-1) on M.H. R.M.

Fd. L. & T.
per Tr. 4291

3712' R.

5653' R.

5798' R.

5397' R.
6393' M.

2132' R.
2126' M.

5224' R.
3226' M.

5740' R., 57375' M.

CHASE STREET


LAMPSON AVE.

CITY OF GARDEN GROVE, CALIFORNIA

SURVEY OF *E.C. on Lampson Ave. E. of Chase St.* T B NO. *11* PAGE *64*

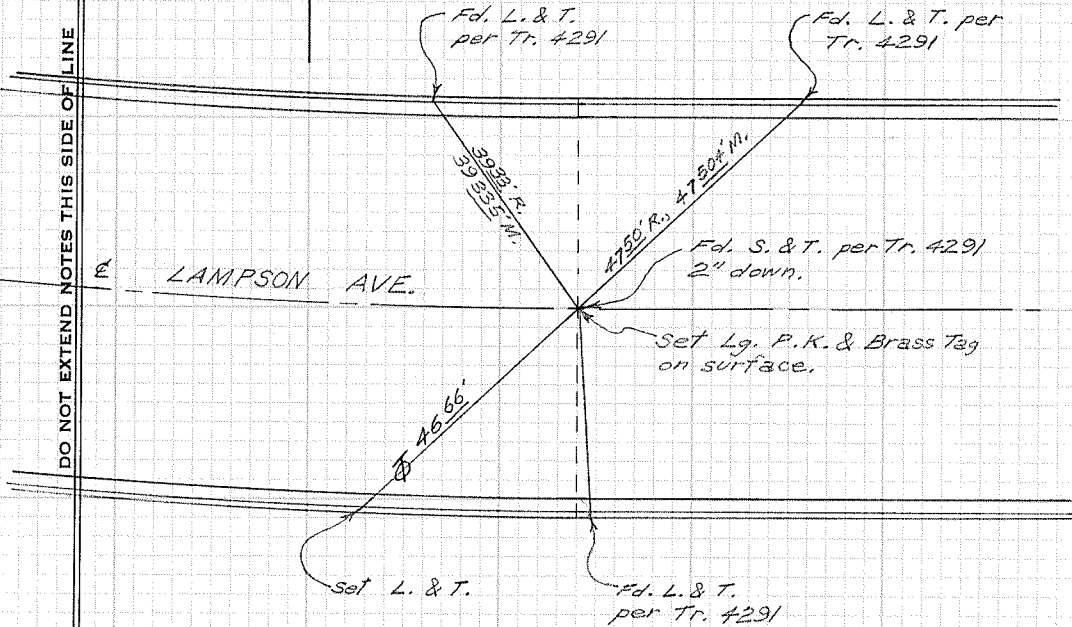
SURVEY BY *Prickett & Party* TRACT NO. *4291*

DATE *Oct. 6, 1992*



DO NOT EXTEND NOTES THIS SIDE OF LINE

SURVEYORS SERVICE COMPANY - COSTA MESA - STOCK NO. 411



CITY OF GARDEN GROVE, CALIFORNIA

SURVEY OF Lampson Ave. & Topaz St. T B NO. 11 PAGE 65

SURVEY BY Prickett & Party TRACT NO. 4291

DATE Oct. 13, 1992

DO NOT EXTEND NOTES THIS SIDE OF LINE

SURVEYORS SERVICE COMPANY - COSTA MESA - STOCK NO. 411



Fd. L. & T.
per Tr. 4291

Fd. L. & T.
per Tr. 4291

TOPAZ STREET

LAMPSON AVE.

5585' R. & M.

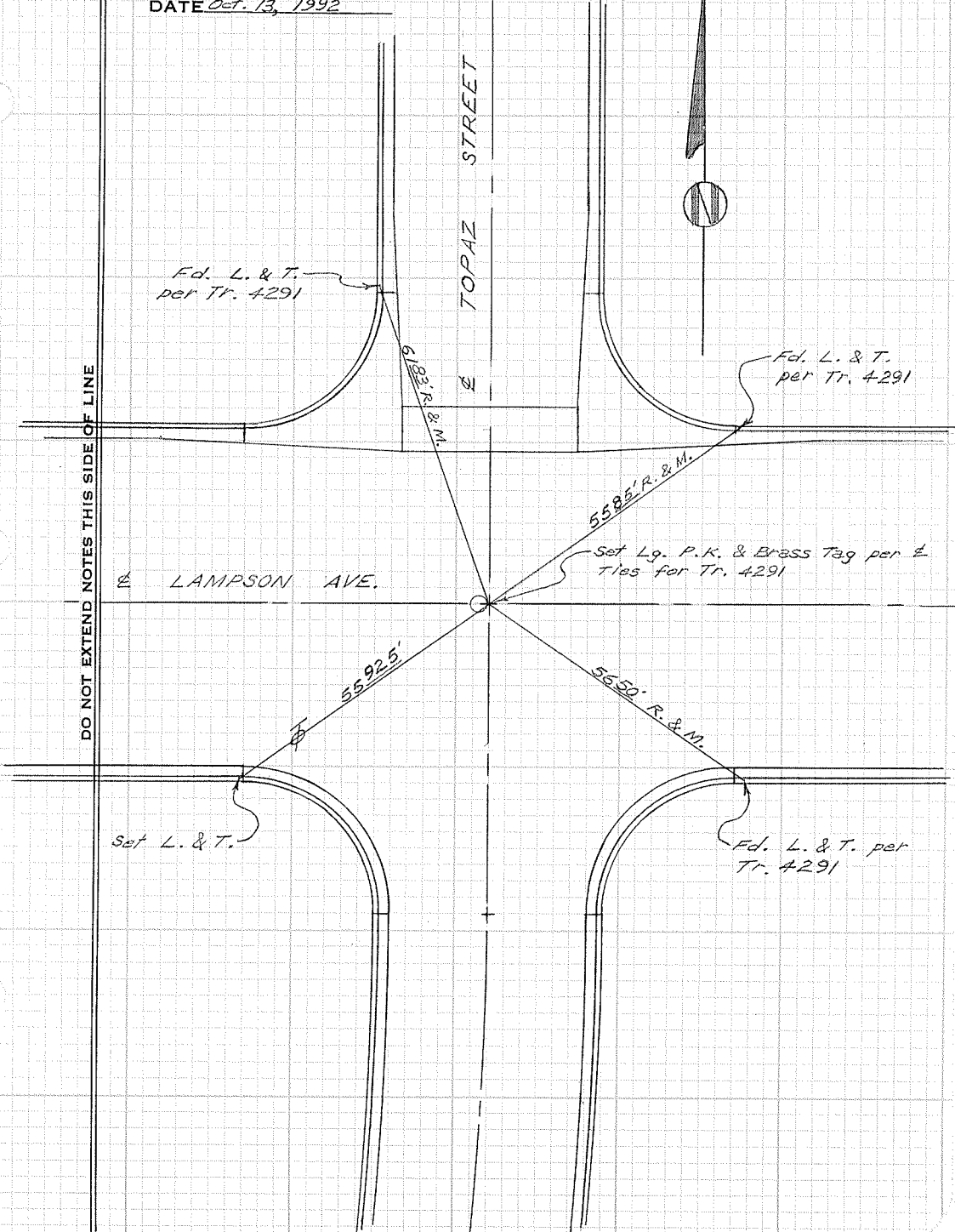
Set Lg. P.K. & Brass Tag per E
Ties for Tr. 4291

55925'

5650' R. & M.

Set L. & T.

Fd. L. & T. per
Tr. 4291



CITY OF GARDEN GROVE, CALIFORNIA

SURVEY OF *Lampson Ave. & Amethyst St.* T B NO. *11* PAGE *66*

SURVEY BY *Prickett & Party* TRACT NO. *5164*

DATE *Oct. 15, 1992*

SURVEYORS SERVICE COMPANY COSTA MESA - STOCK NO. 411

DO NOT EXTEND NOTES THIS SIDE OF LINE

TRACT 4291

TRACT 5164



AMETHYST STREET

Fd. L. & T. per Tr. 5164

Fd. L. & T. per Tr. 5164

Fd. L. & T. per Tr. 5164

39.82' R.
539.52' M.

29.92' R.
359.20' M.

37.50' R.
574.05' M.

38.80' R.
535.51' M.

63.42' R. & M.

62.23' R. & M.

LAMPSON AVE.

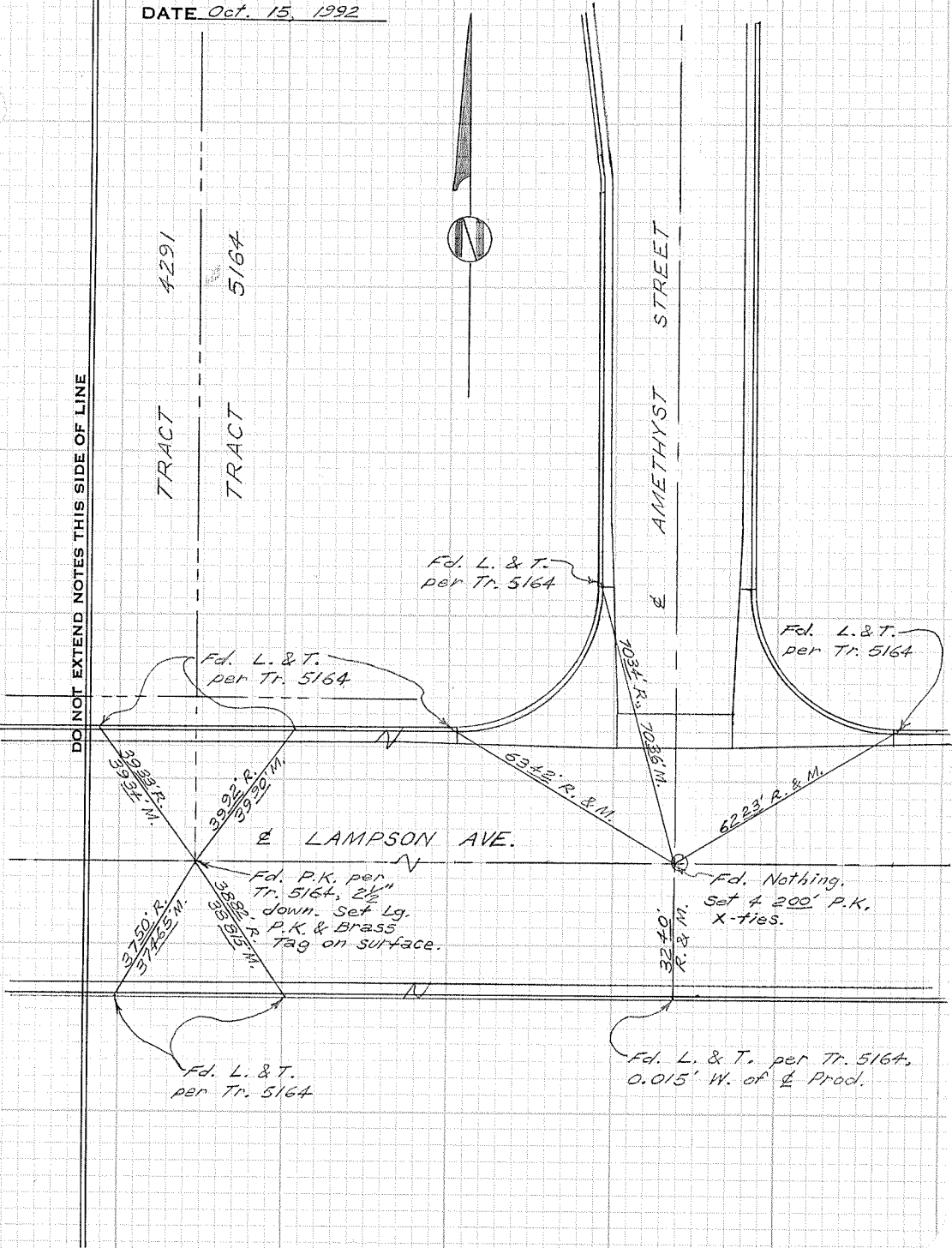
Fd. P.K. per Tr. 5164, 2 1/2' down. Set Lg. P.K. & Brass Tag on surface.

Fd. Nothing. Set 4 200' P.K. X-ties.

32.40' R. & M.

Fd. L. & T. per Tr. 5164

Fd. L. & T. per Tr. 5164, 0.015' W. of $\frac{1}{2}$ Prod.



CITY OF GARDEN GROVE, CALIFORNIA

SURVEY OF *Lampson Ave. & Poplar St.*

T B NO. *11* PAGE *67*

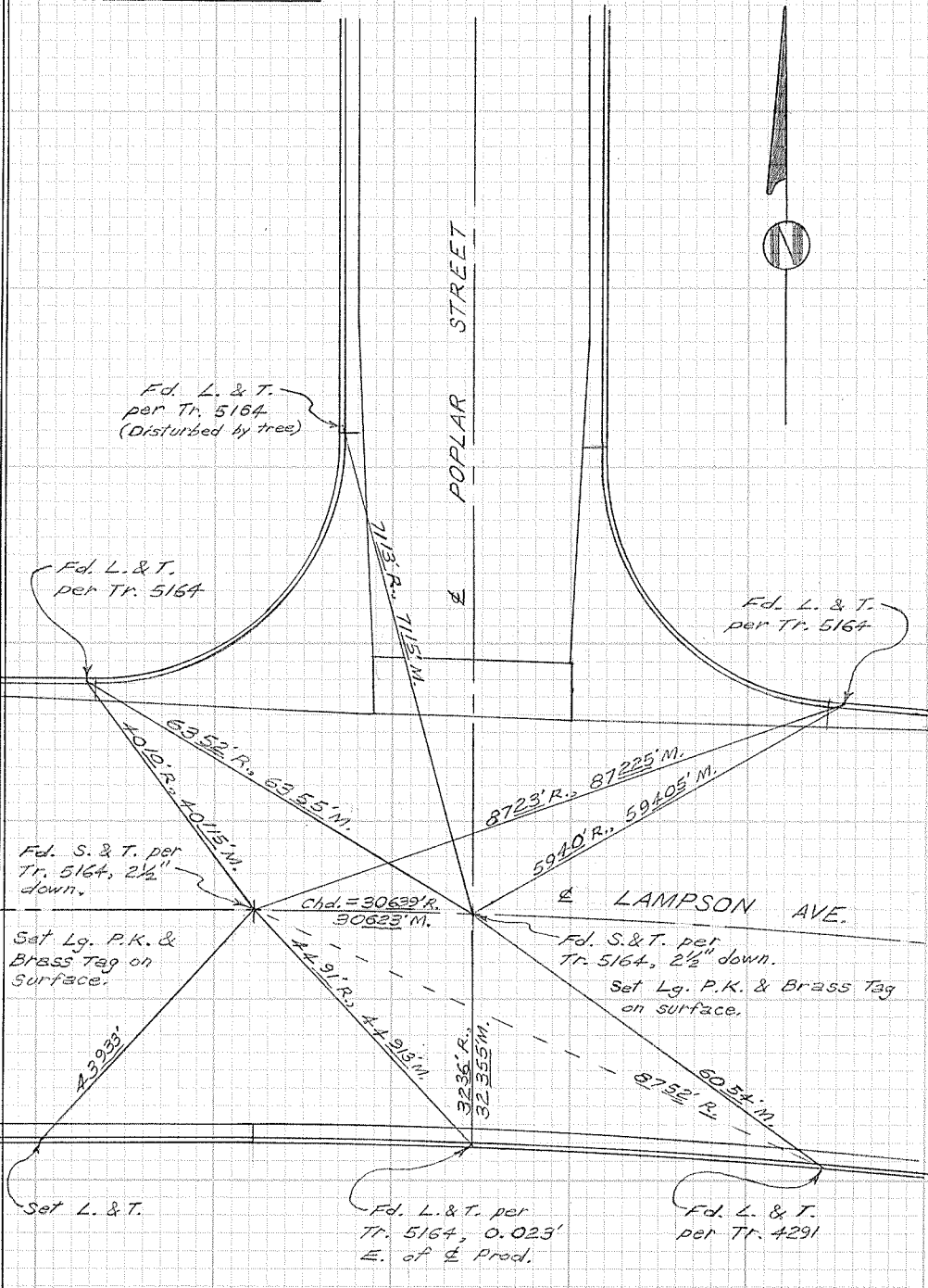
SURVEY BY *Prickett & Party*

TRACT NO. *5164*

DATE *October 14, 1992*

SURVEYORS SERVICE COMPANY COSTA MESA - STOCK NO. 411

DO NOT EXTEND NOTES THIS SIDE OF LINE

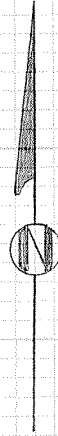


CITY OF GARDEN GROVE, CALIFORNIA

SURVEY OF E.C. on Lampson Ave. W. of Springdale T B NO. 11 PAGE 68

SURVEY BY Prickett & Party TRACT NO. 5164 & 4291

DATE October 14, 1992

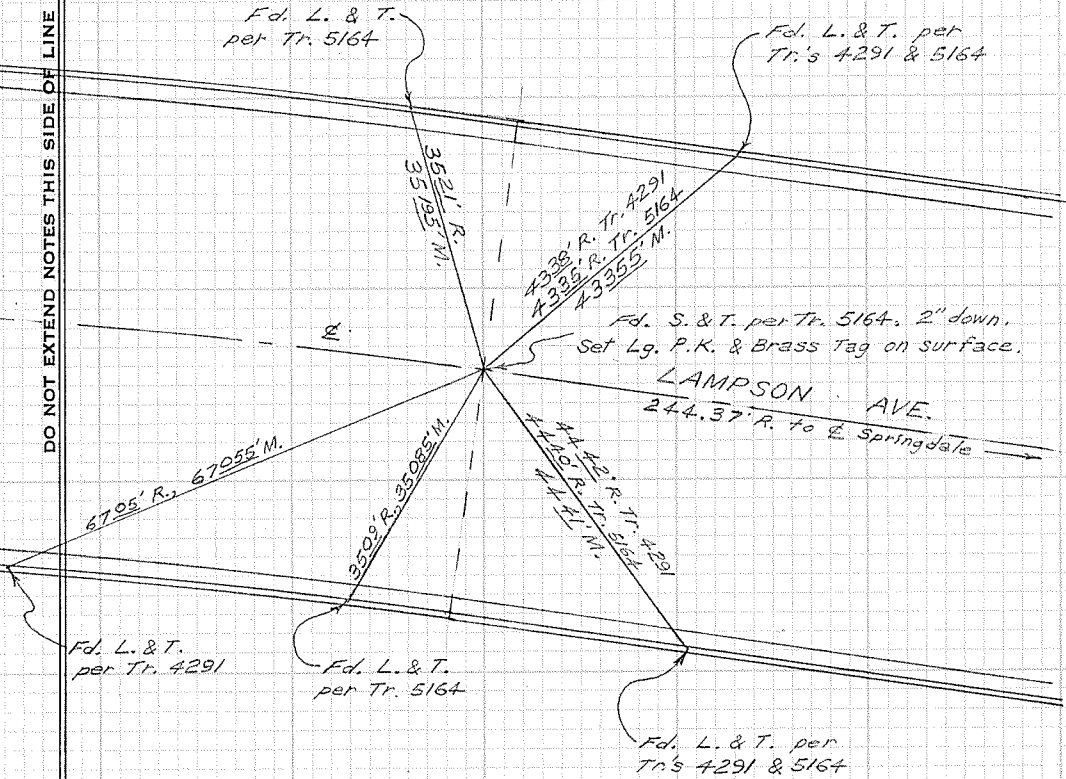


STOCK NO. 411

DSTA MESA

SURVEYORS SERVICE COMPANY

DO NOT EXTEND NOTES THIS SIDE OF LINE



CITY OF GARDEN GROVE, CALIFORNIA

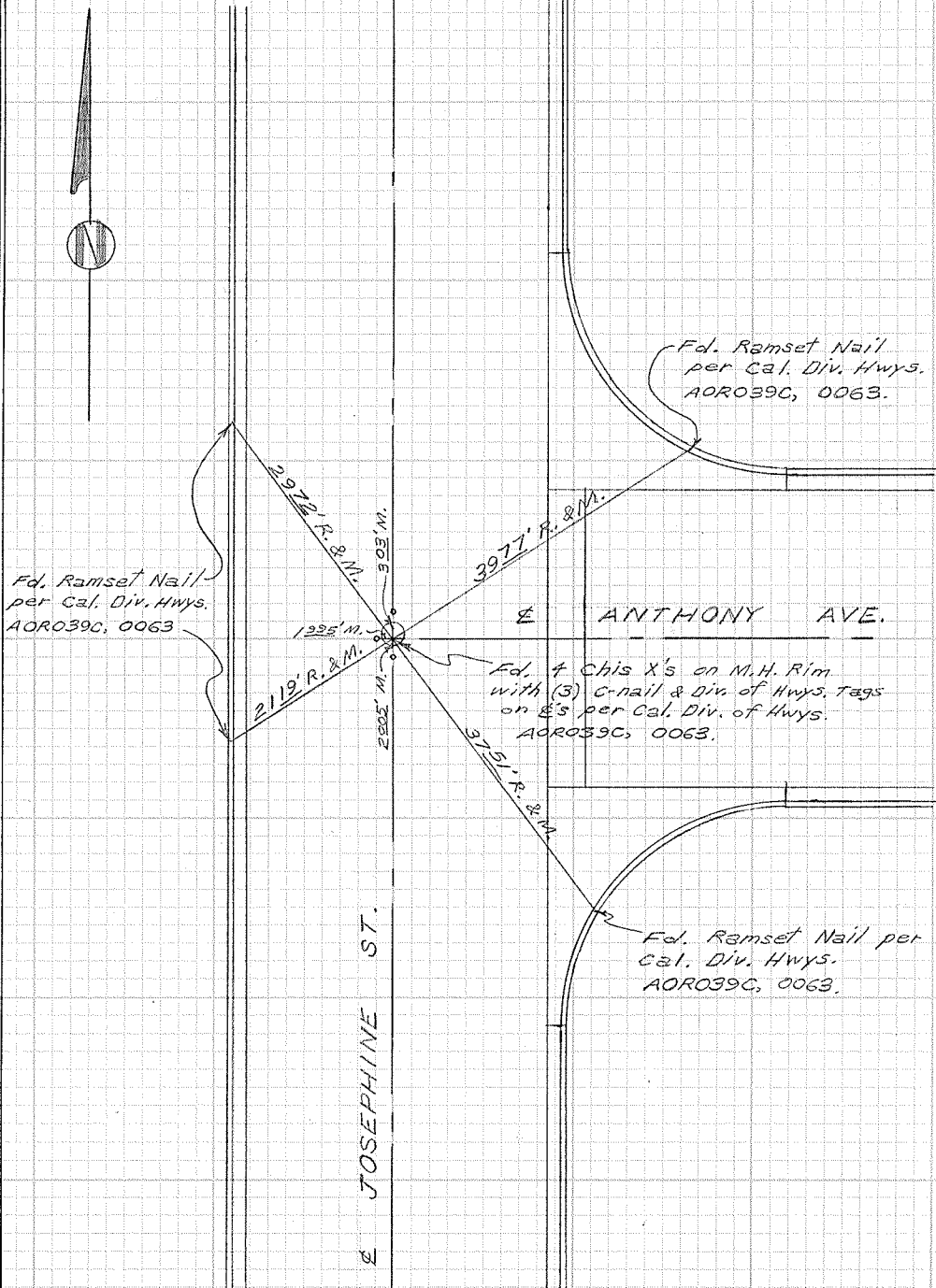
SURVEY OF Josephine St. & Anthony Ave. T B NO. 11 PAGE 69

SURVEY BY Prickett & Party TRACT NO. _____

DATE Nov 5, 1992

SURVEYORS SERVICE COMPANY - COSTA MESA - STOCK NO. 411

DO NOT EXTEND NOTES THIS SIDE OF LINE



CITY OF GARDEN GROVE, CALIFORNIA

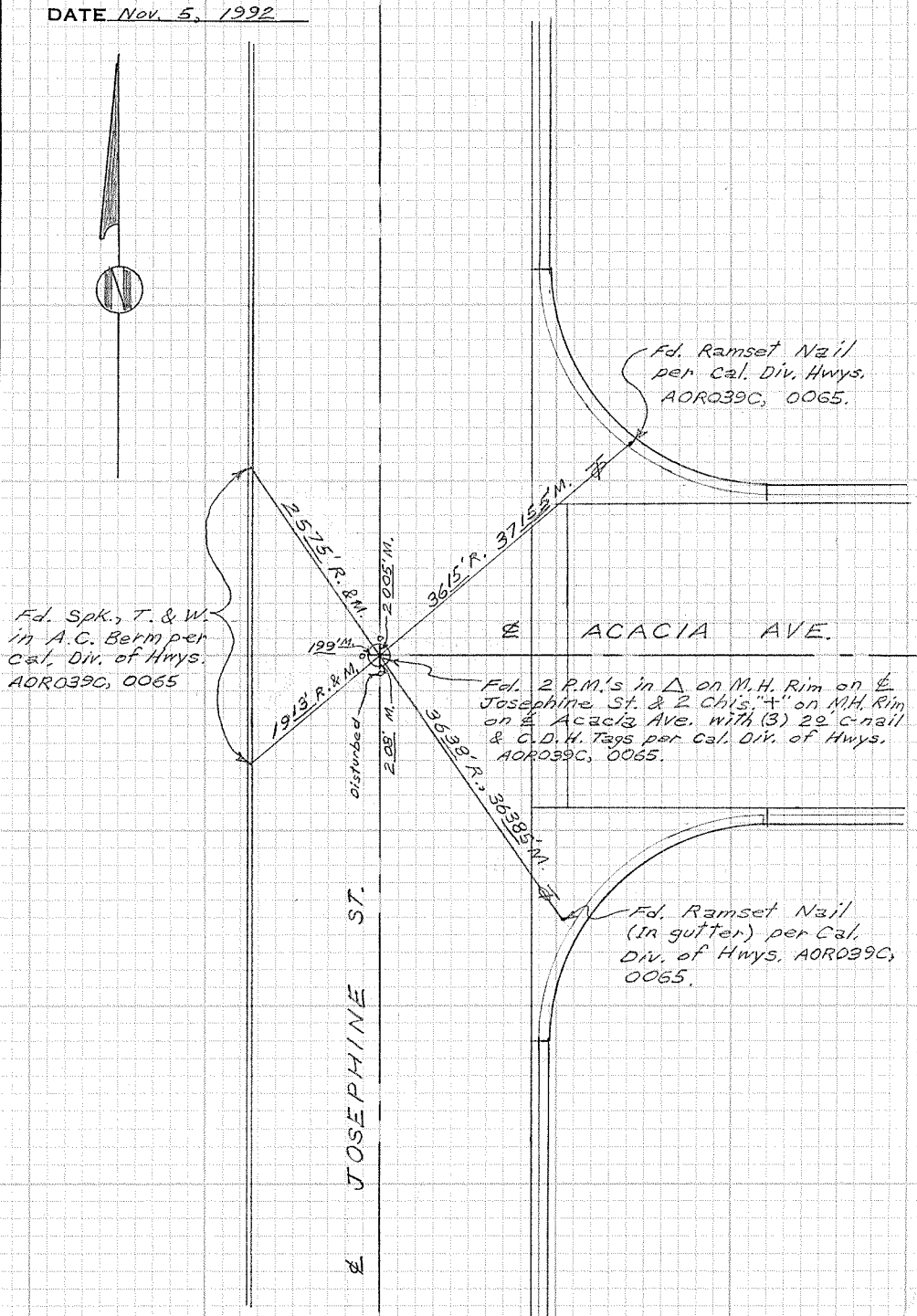
SURVEY OF Josephine St. & Acacia Ave. (E.) T B NO. 11 PAGE 70

SURVEY BY Prickett & Party TRACT NO. _____

DATE Nov. 5, 1992

SURVEYORS SERVICE COMPANY COSTA MESA - STOCK NO. 411

DO NOT EXTEND NOTES THIS SIDE OF LINE



CITY OF GARDEN GROVE, CALIFORNIA

SURVEY OF *Josephine St. & Woolley Lane* T B NO. *11* PAGE *71*

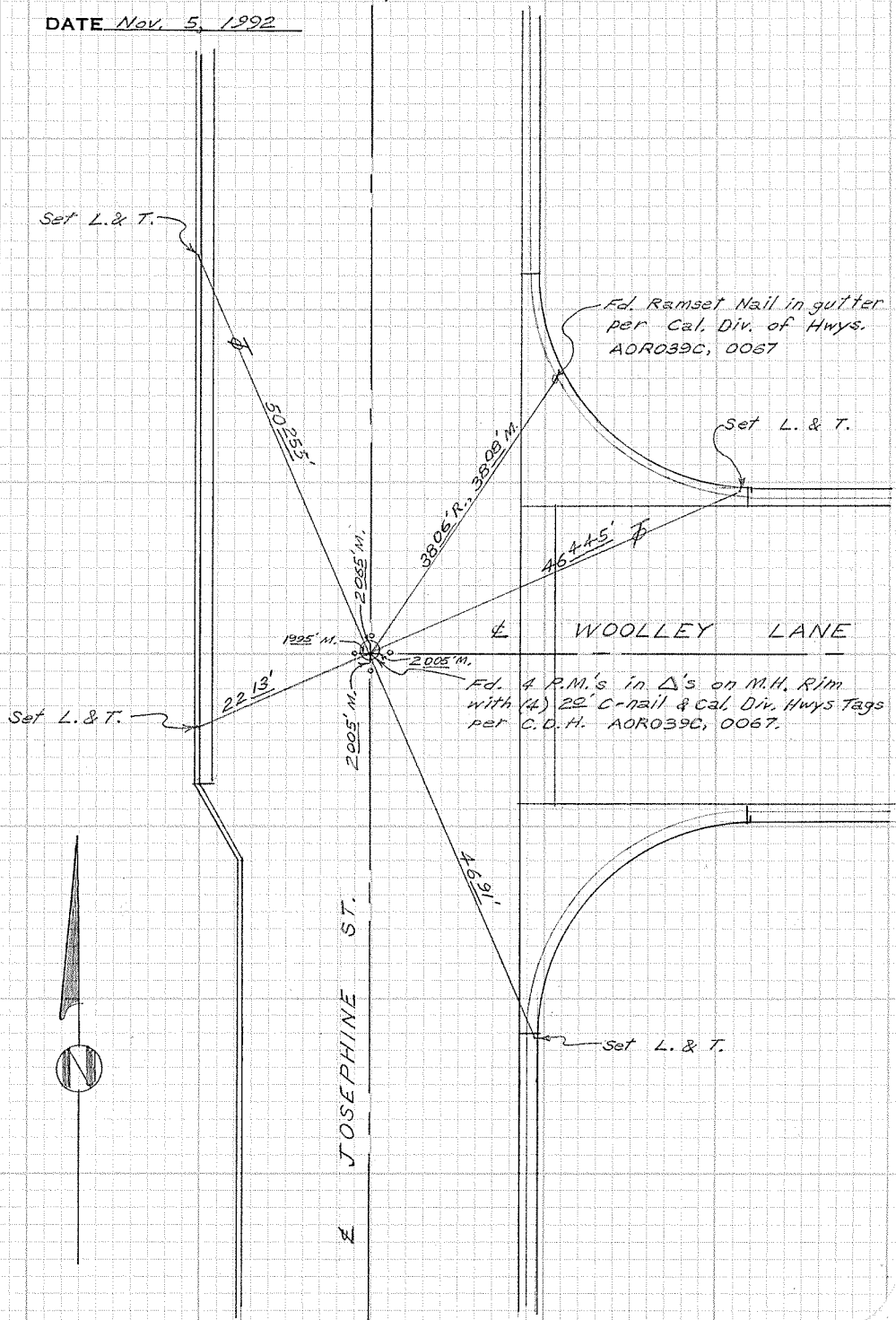
SURVEY BY *Prickett & Party*

TRACT NO. _____

DATE *Nov. 5, 1992*

SURVEYORS SERVICE COMPANY - STOCK NO. 411

DO NOT EXTEND NOTES THIS SIDE OF LINE



CITY OF GARDEN GROVE, CALIFORNIA

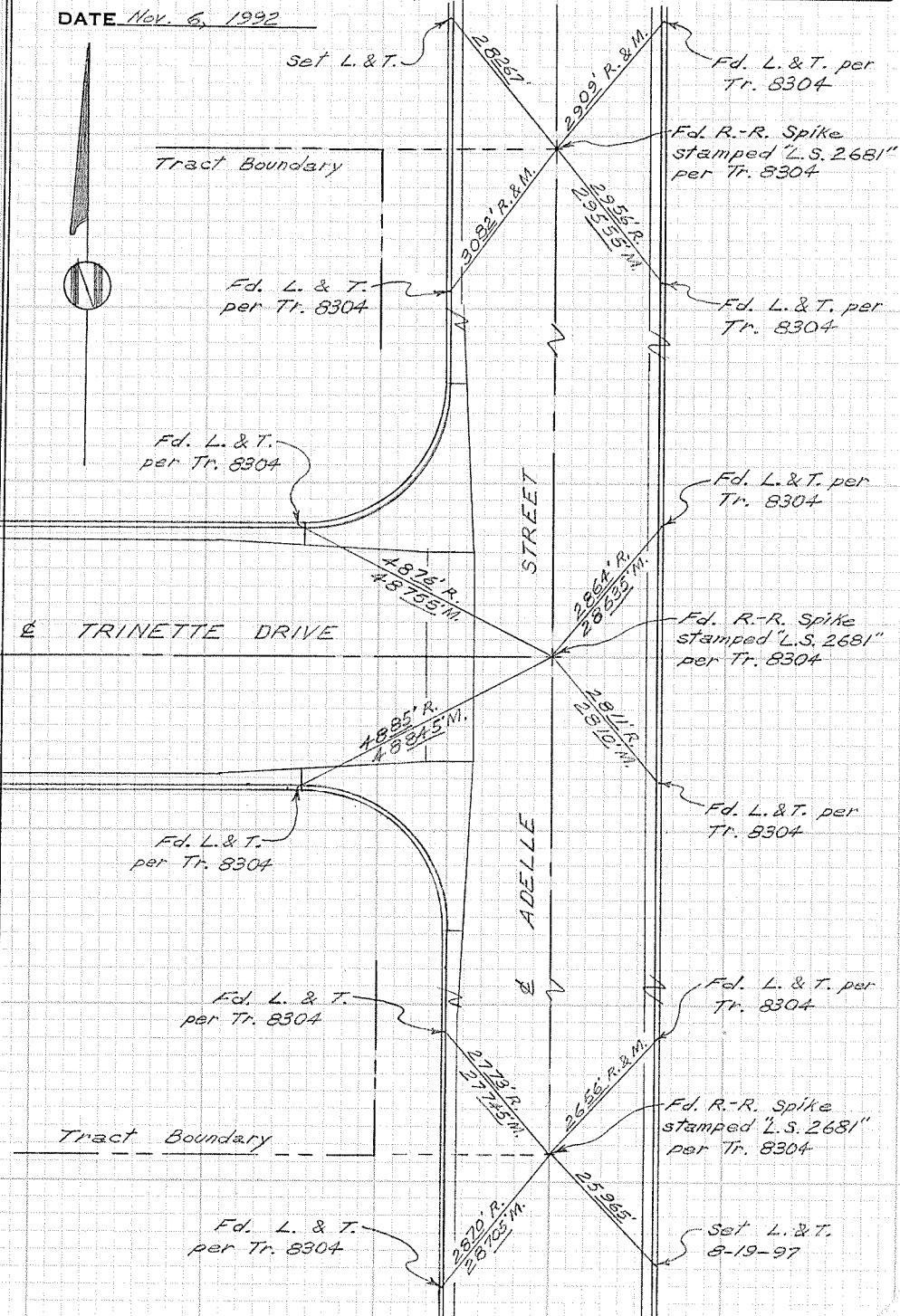
SURVEY OF *Adelle St. & Trinette Drive* T B NO. 11 PAGE 72

SURVEY BY *Prickett & Party* TRACT NO. 8304

DATE *Nov. 6, 1992*

SURVEYORS SERVICE COMPANY - SANTA MESA - STOCK NO. 411

DO NOT EXTEND NOTES THIS SIDE OF LINE



CITY OF GARDEN GROVE, CALIFORNIA

SURVEY OF *Trinette Dr. & Louise Circle*

T B NO. *11* PAGE *73*

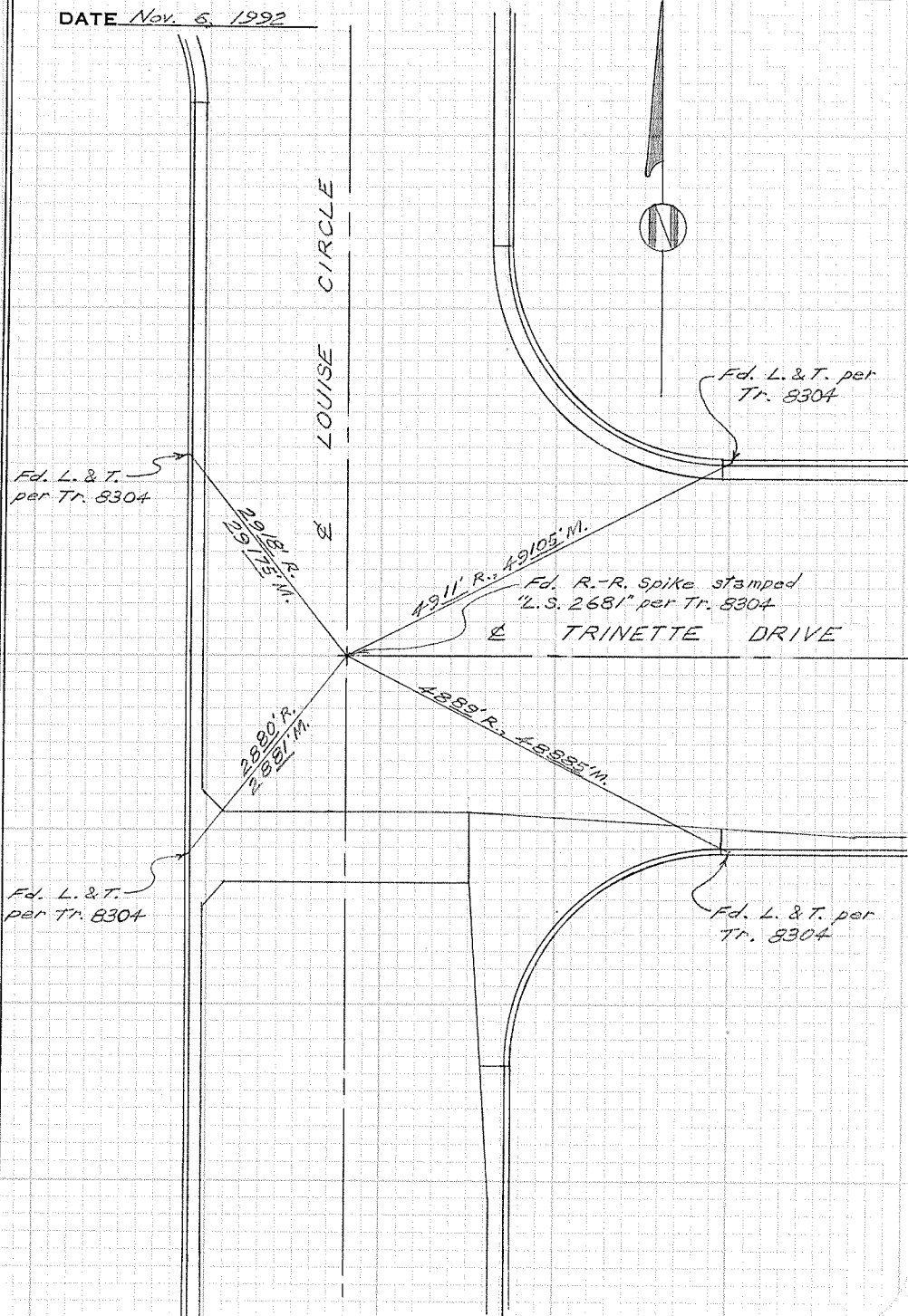
SURVEY BY *Prichett & Party*

TRACT NO. *8304*

DATE *Nov. 5, 1992*

SURVEYORS SERVICE COMPANY
OSTA MESA - STOCK NO. 411

DO NOT EXTEND NOTES THIS SIDE OF LINE

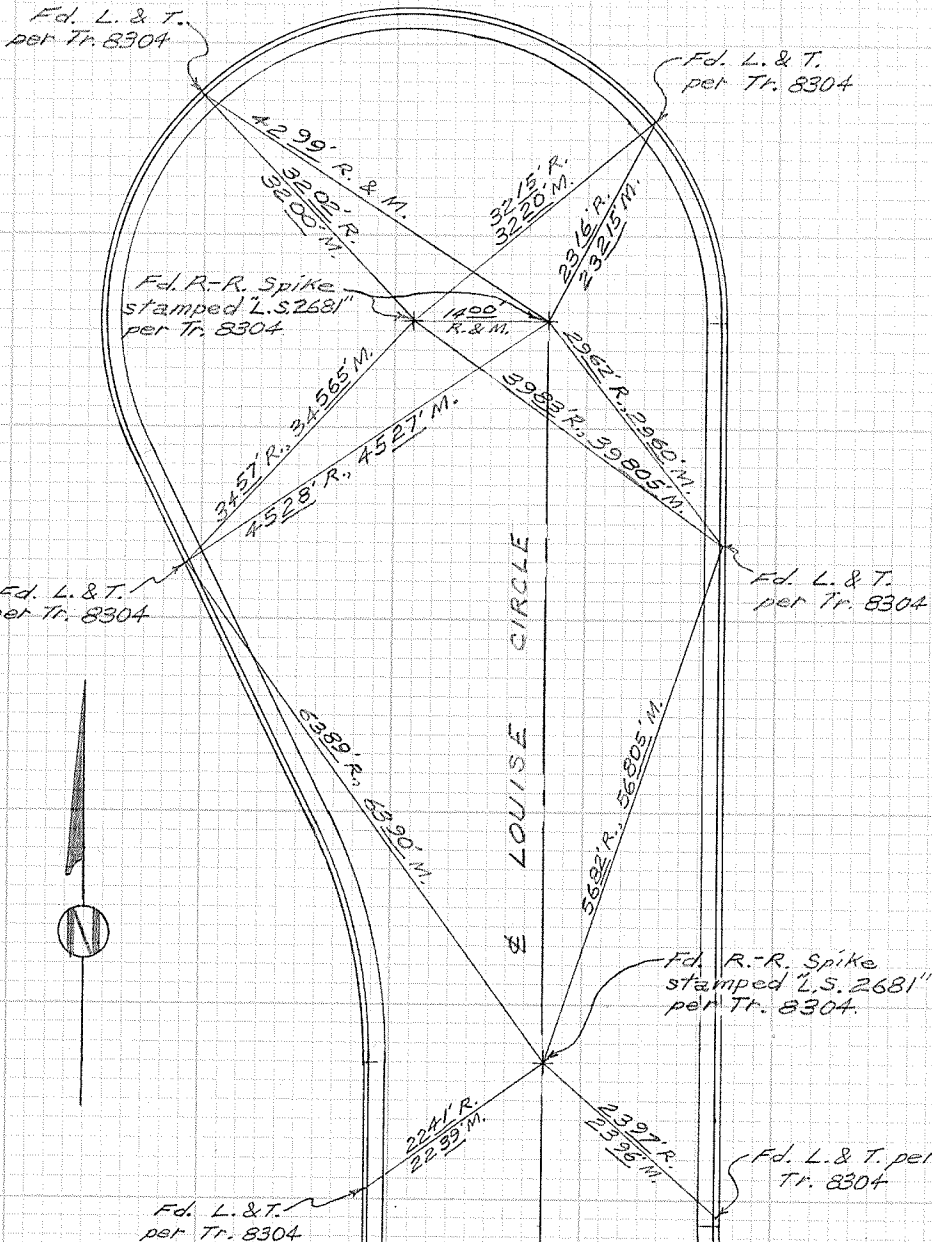


CITY OF GARDEN GROVE, CALIFORNIA

Louise Circle cul-de-sac
 SURVEY OF N. of Trinette Drive T B NO. 11 PAGE 74
 SURVEY BY Prickett & Party TRACT NO. 8304
 DATE Nov. 6, 1992

SURVEYORS SERVICE COMPANY - STOCK NO. 411

DO NOT EXTEND NOTES THIS SIDE OF LINE

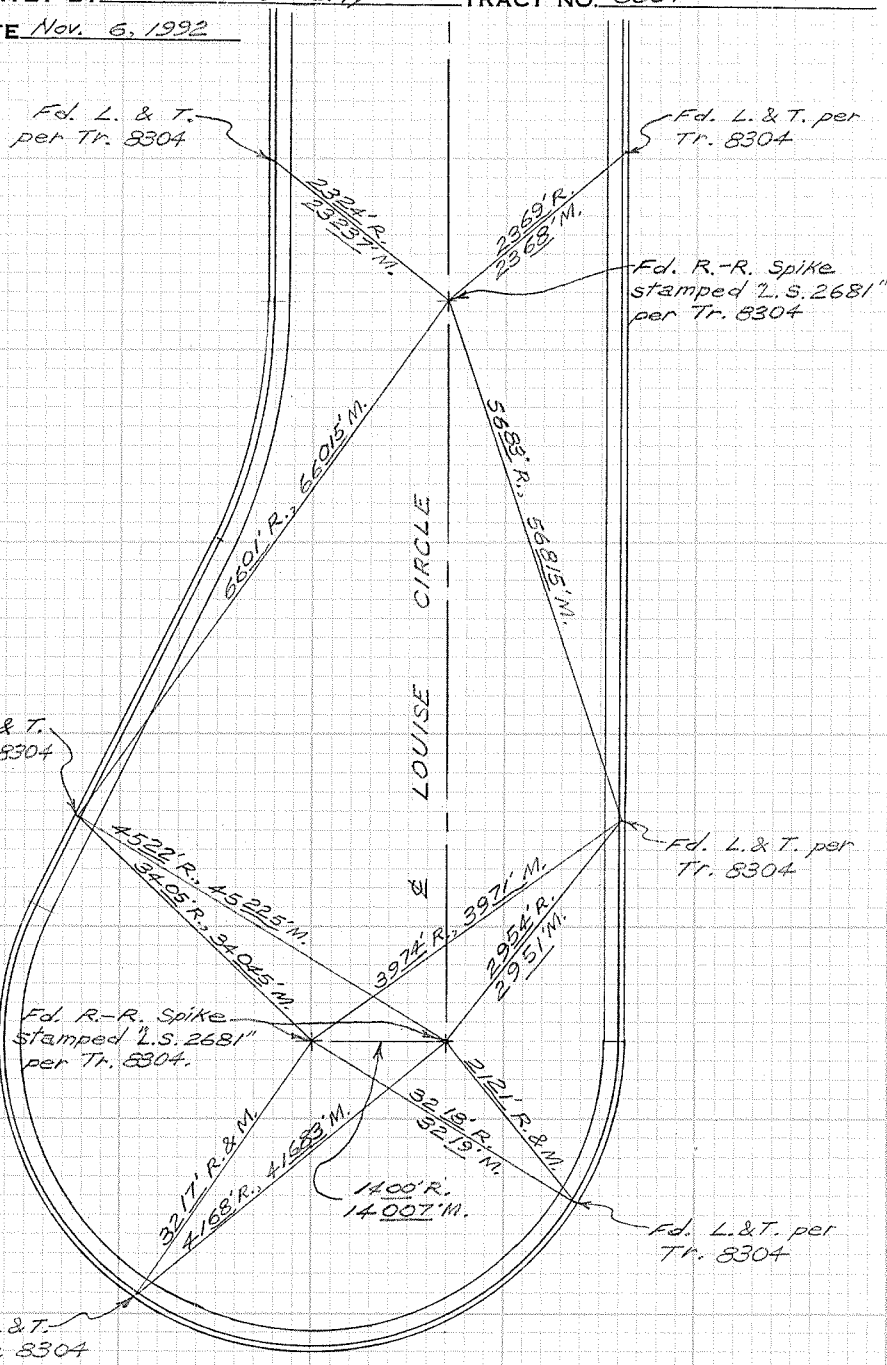
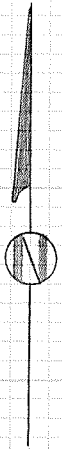


CITY OF GARDEN GROVE, CALIFORNIA

SURVEY OF Louise Circle cut-de-sac T B NO. 11 PAGE 75
S. of Trinette Drive
 SURVEY BY Prickett & Party TRACT NO. 8304
 DATE Nov. 6, 1992

DO NOT EXTEND NOTES THIS SIDE OF LINE

SURVEYORS SERVICE COMPANY - MESA - STOCK NO. 411




CITY OF GARDEN GROVE, CALIFORNIA

SURVEY OF *Anthony Ave. E. of Josephine St.* T B NO. 11 PAGE 76

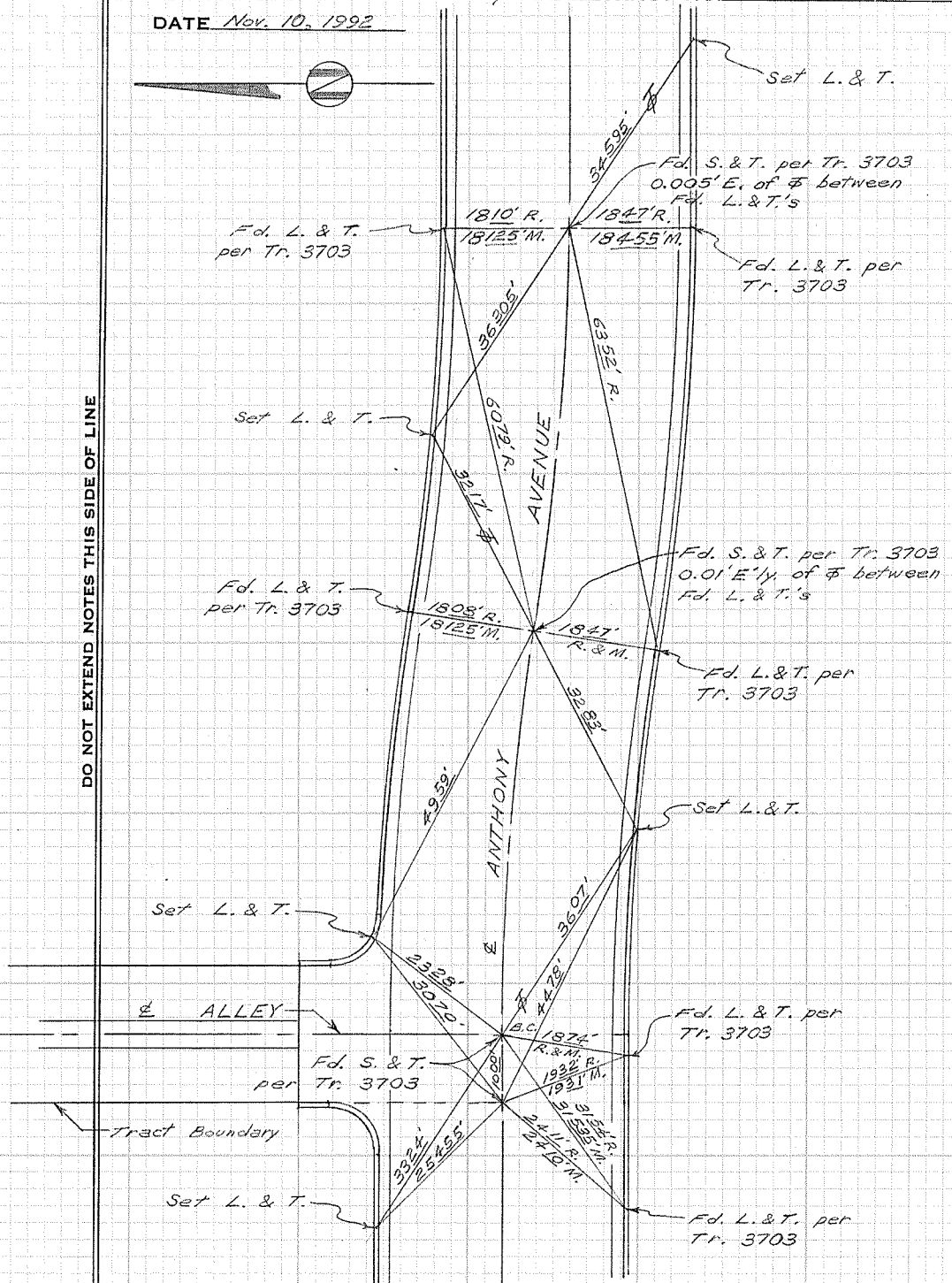
SURVEY BY *Prickett & Party* TRACT NO. 3703

DATE *Nov. 10, 1992*



SURVEYORS SERVICE COMPANY - COSTA MESA - STOCK NO. 411

DO NOT EXTEND NOTES THIS SIDE OF LINE



CITY OF GARDEN GROVE, CALIFORNIA

Anthony Ave. & Alley

SURVEY OF *W. of Magnolia St.*

T B NO. *11* PAGE *77*

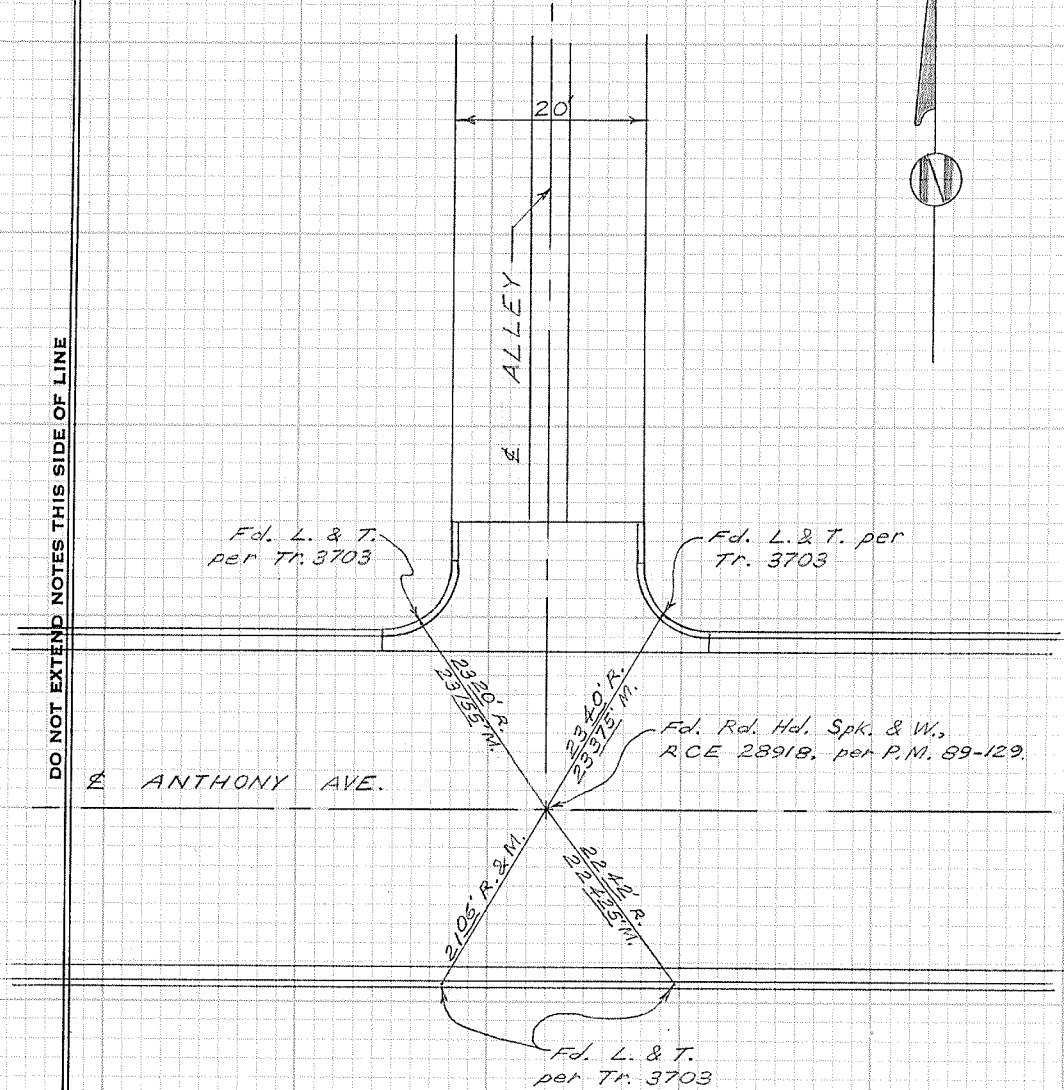
SURVEY BY *Prickett & Party*

TRACT NO. *3703*

DATE *Nov. 10, 1992*

SURVEYORS SERVICE COMPANY - STOCK NO. 411

DO NOT EXTEND NOTES THIS SIDE OF LINE



CITY OF GARDEN GROVE, CALIFORNIA

Emerson Circle & Alley

SURVEY OF E. of Newland St.

T B NO. 11 PAGE 78

SURVEY BY Prickett & Party

TRACT NO. 5186

DATE Nov. 10, 1992



SURVEYORS SERVICE COMPANY - STOCK NO. 411

DO NOT EXTEND NOTES THIS SIDE OF LINE

Fd. L. & T.
per Tr. 5186

2010'
R. & M.

Fd. S. & T. per Tr. 5186

EMERSON

4383' R., 4364' M.

3568' R.
3567' M.

Fd. L. & T.
per Tr. 5186

Fd. L. & T.
per Tr. 5186

ALLEY

EMERSON
CIRCLE

2516' R.
2515' M.

Fd. L. & T. per Tr. 5186

Fd. L. & T.
No Ref.

2516' R.
2515' M.

312' R. & M.

2023' R.
2023' M.

Fd. S. & T.
per Tr. 5186

Fd. L. & T.
No Ref.

2848' R.
2849' M.

2516' R.
2515' M.

Fd. L. & T.
No Ref.

CITY OF GARDEN GROVE, CALIFORNIA

SURVEY OF *Emerson Circle & 2nd Alley*
E. of Newland St.

T B NO. 11 PAGE 79

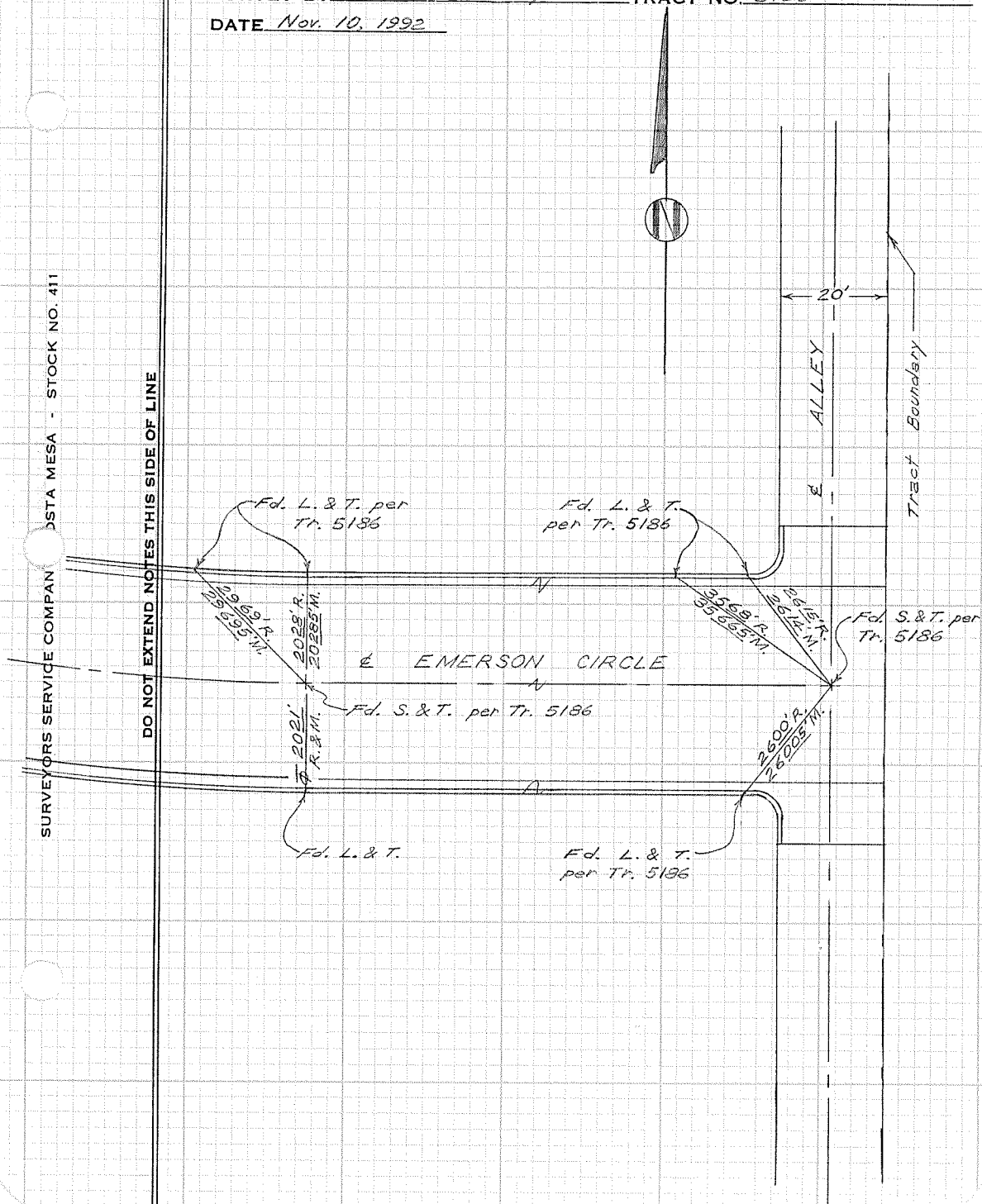
SURVEY BY *Prickett & Party*

TRACT NO. 5186

DATE *Nov. 10, 1992*

SURVEYORS SERVICE COMPANY - MESA - STOCK NO. 411

DO NOT EXTEND NOTES THIS SIDE OF LINE



CITY OF GARDEN GROVE, CALIFORNIA

SURVEY OF Gloria Ave. W. of Sheppard Circle T B NO. 11 PAGE 80

SURVEY BY Prickett & Party TRACT NO. 9278

DATE Nov. 10, 1992

SURVEYORS SERVICE COMPANY - COSTA MESA - STOCK NO. 411

DO NOT EXTEND NOTES THIS SIDE OF LINE

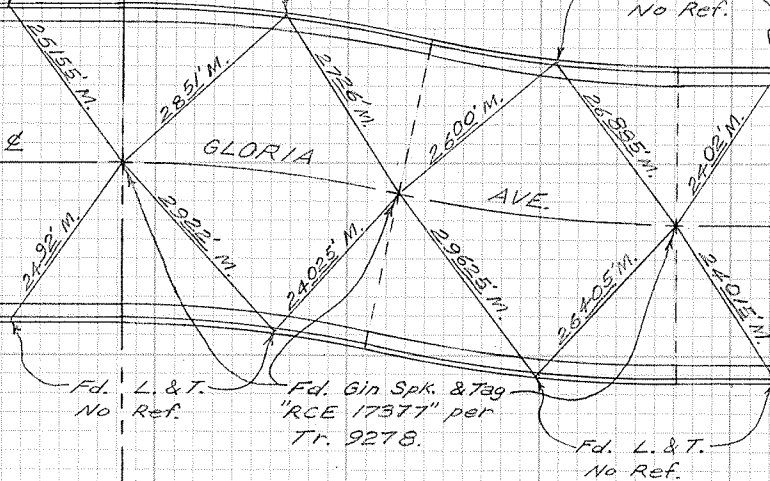


P. M.
23-41

Fd. L. & T.,
RCE 17377.
No Ref.

Fd. L. & T.
No Ref.

Fd. L. & T.
No Ref.



Fd. L. & T.
No Ref.

Fd. Gin Spk. & Tag
"RCE 17377" per
Tr. 9278.

Fd. L. & T.
No Ref.

TRACT

CITY OF GARDEN GROVE, CALIFORNIA

SURVEY OF *Gloria Ave. & Sheppard Circle* T B NO. *11* PAGE *81*

SURVEY BY *Prickett & Party* TRACT NO. *9278*

DATE *Nov. 10, 1992*

SURVEYORS SERVICE COMPANY - SANTA MESA - STOCK NO. 411

DO NOT EXTEND NOTES THIS SIDE OF LINE



*Fd. L. & T.
No Ref.*

*Fd. Chis. "4"
No Ref.*

*Fd. L. & T.
No Ref.*

GLORIA AVENUE

SHEPPARD CIRCLE

36320' M.

*37505' M.
39335' M.*

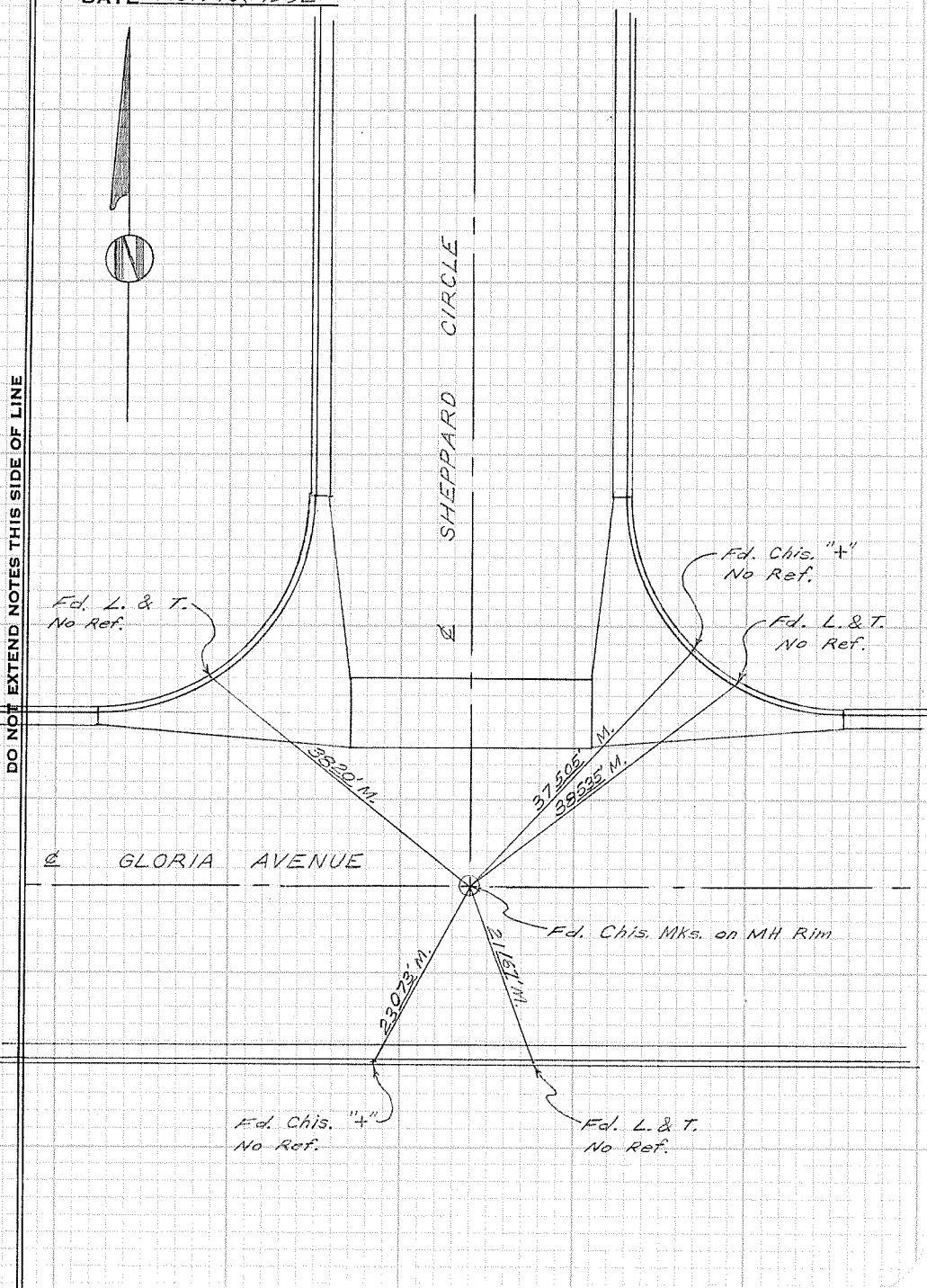
23022' M.

21157' M.

Fd. Chis. Mk's. on Mt Rim

*Fd. Chis. "4"
No Ref.*

*Fd. L. & T.
No Ref.*



CITY OF GARDEN GROVE, CALIFORNIA

SURVEY OF Gloria Ave. cul-de-sac

T B NO. 11

PAGE 82

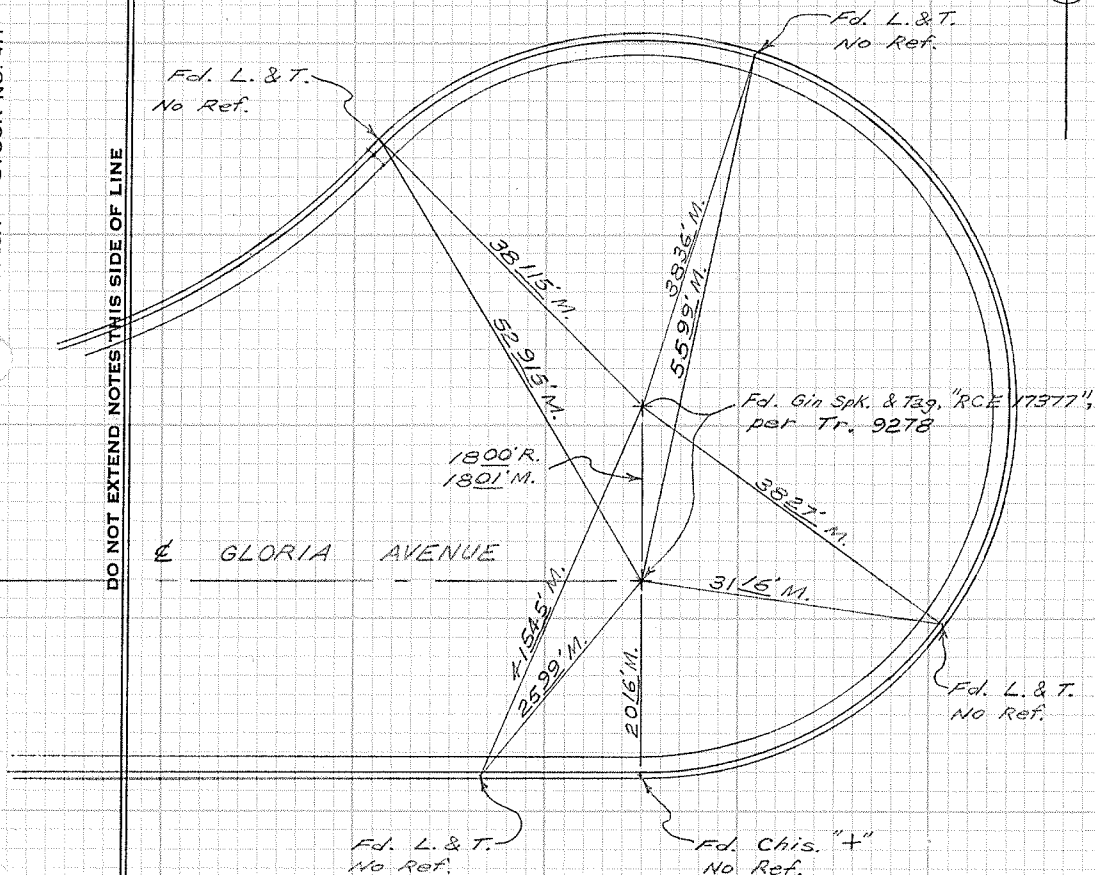

SURVEY BY Prickett & Party

TRACT NO. 9278

DATE Nov. 10, 1992

SURVEYORS SERVICE COMPANY - COSTA MESA - STOCK NO. 411

DO NOT EXTEND NOTES THIS SIDE OF LINE



CITY OF GARDEN GROVE, CALIFORNIA

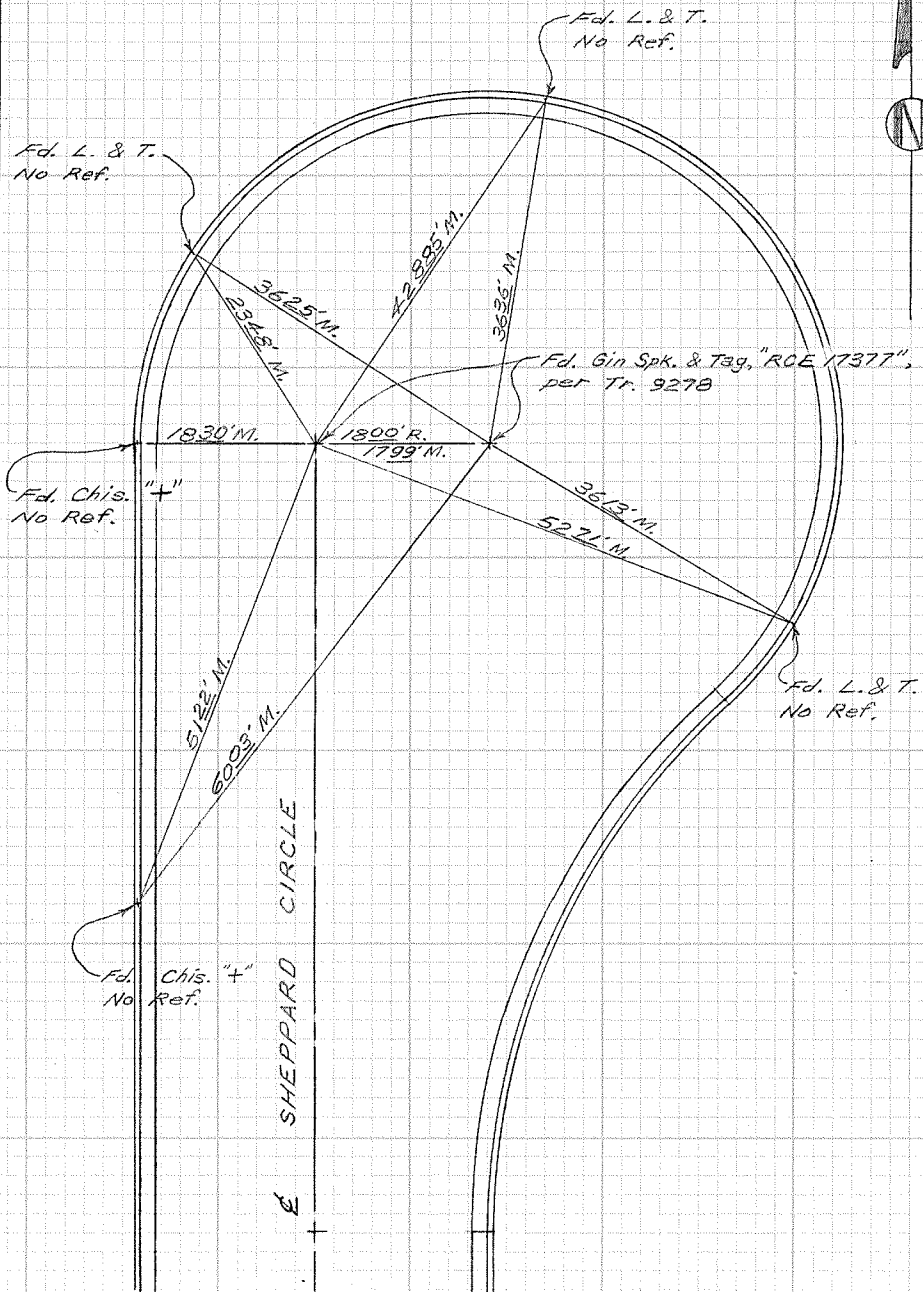
SURVEY OF Sheppard Circle cul-de-sac T B NO. 11 PAGE 83

SURVEY BY Prickett & Party TRACT NO. 9278

DATE Nov. 10, 1992

SURVEYORS SERVICE COMPANY - STOCK NO. 411

DO NOT EXTEND NOTES THIS SIDE OF LINE



CITY OF GARDEN GROVE, CALIFORNIA

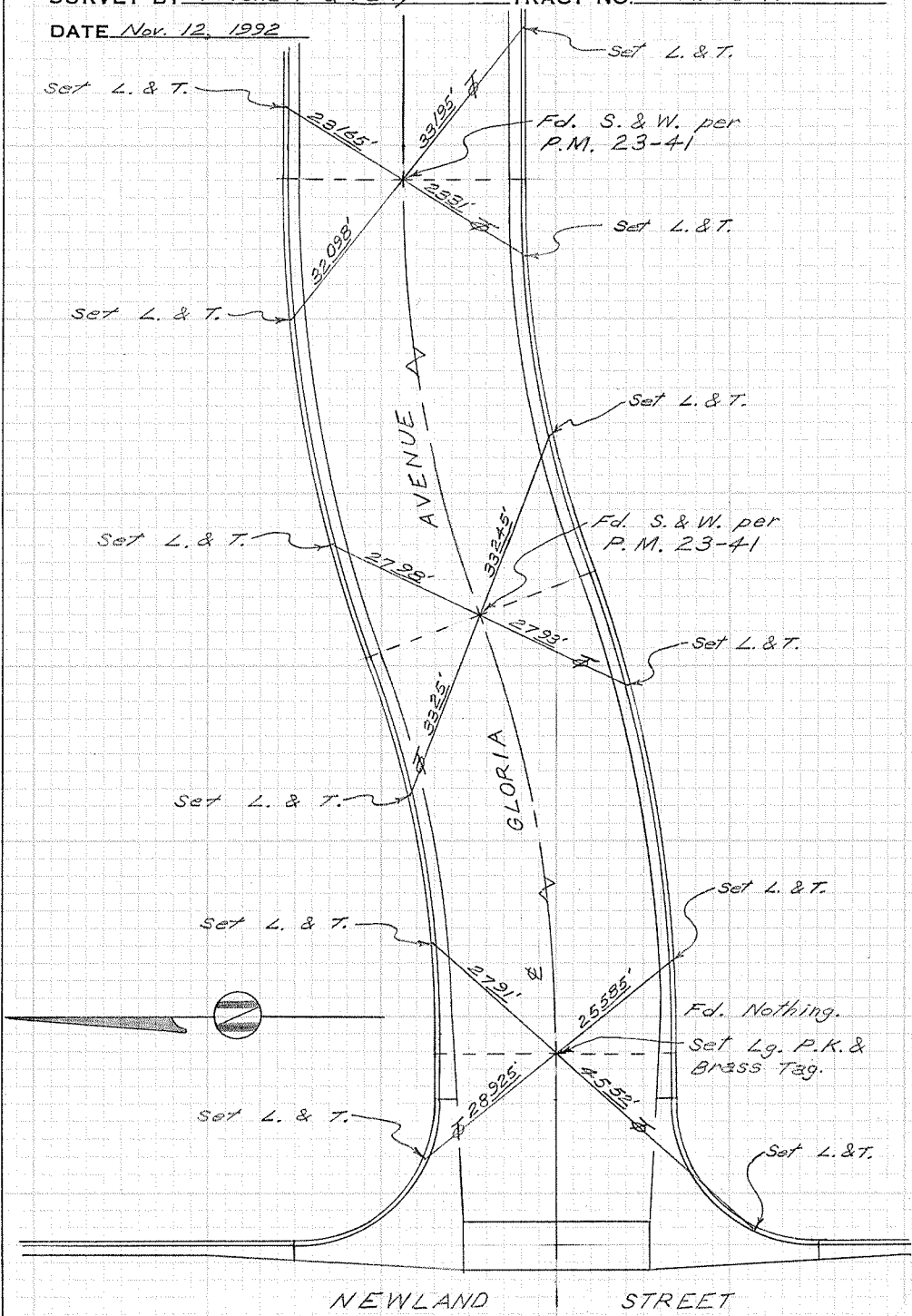
SURVEY OF Gloria Ave. E. of Newland St. T B NO. 11 PAGE 84

SURVEY BY Prickett & Party TRACT NO. P.M. 23-41

DATE Nov. 12, 1992

SURVEYORS SERVICE COMPANY, TA MESA - STOCK NO. 411

DO NOT EXTEND NOTES THIS SIDE OF LINE



NEWLAND

STREET

CITY OF GARDEN GROVE, CALIFORNIA

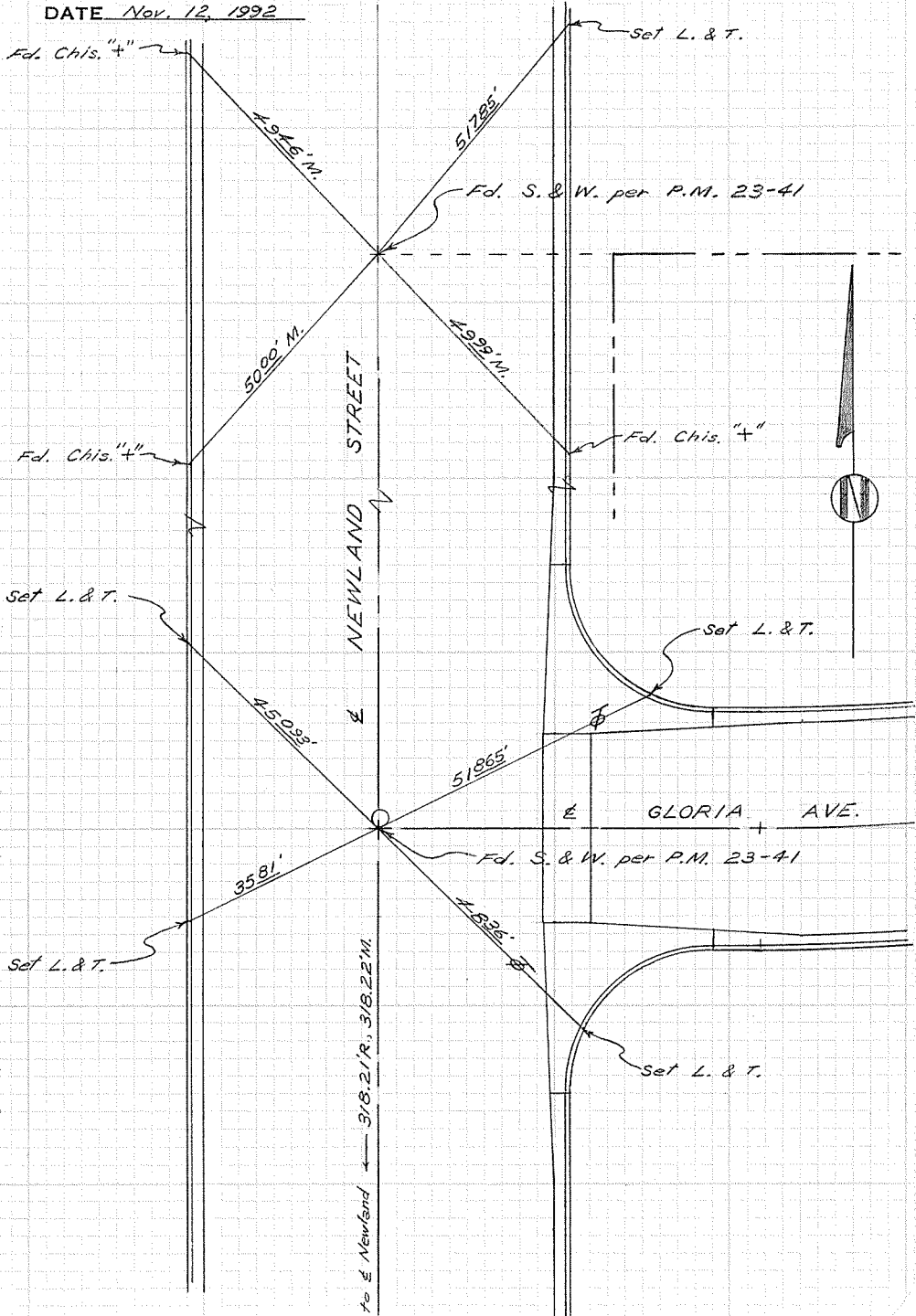
SURVEY OF Newland St. & Gloria Ave. T B NO. 11 PAGE 85

SURVEY BY Prickett & Party TRACT NO. _____

DATE Nov. 12, 1992

SURVEYORS SERVICE COMPANY, TA MESA - STOCK NO. 411

DO NOT EXTEND NOTES THIS SIDE OF LINE



CITY OF GARDEN GROVE, CALIFORNIA

Track Line on Newland St.

SURVEY OF S. of Central Ave. T B NO. 11 PAGE 86

SURVEY BY Prickett & Party TRACT NO. 8107

DATE Nov. 17, 1992

SURVEYORS SERVICE COMPANY - SANTA MESA - STOCK NO. 411

DO NOT EXTEND NOTES THIS SIDE OF LINE

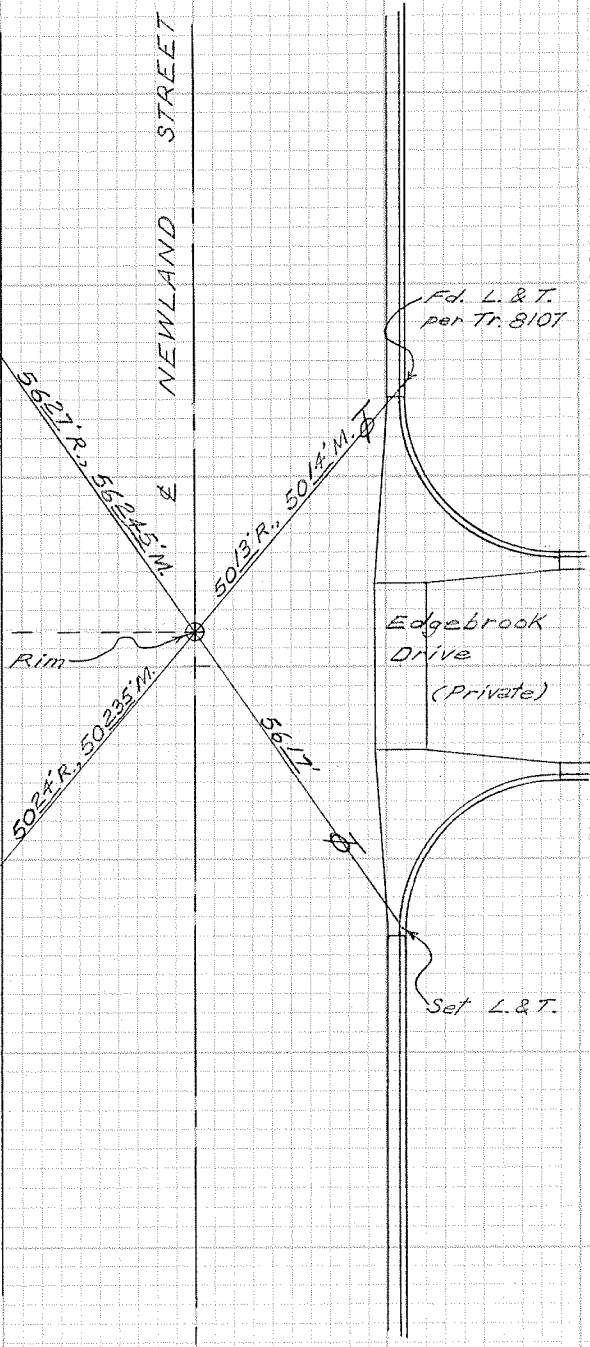
TRACT 8107

S'y. Tract Line

Fd. L. & T.
per Tr. 8107

Fd. P.M.'s on M.H.
per Tr. 8107

Fd. L. & T.
per Tr. 8107



Fd. L. & T.
per Tr. 8107

Edgebrook
Drive
(Private)

Set L. & T.

CITY OF GARDEN GROVE, CALIFORNIA

SURVEY OF Newland St. & Boyd Ave. T.B NO. 11 PAGE 87

SURVEY BY Prickett & Party TRACT NO. 3755

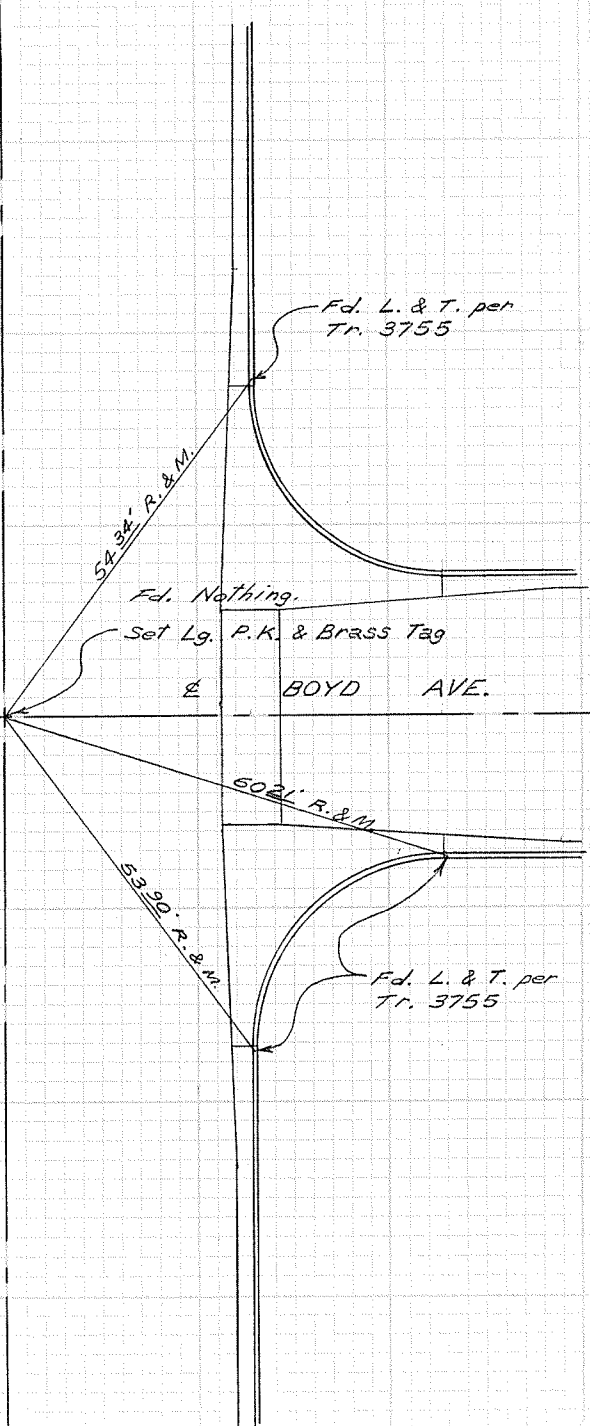
DATE Nov. 18, 1992

SURVEYORS SERVICE COMPANY, TA MESA - STOCK NO. 411

DO NOT EXTEND NOTES THIS SIDE OF LINE



NEWLAND STREET



CITY OF GARDEN GROVE, CALIFORNIA

SURVEY OF *Flagstone Ave. E. of Harbor Blvd.* T B NO. 11 PAGE 88

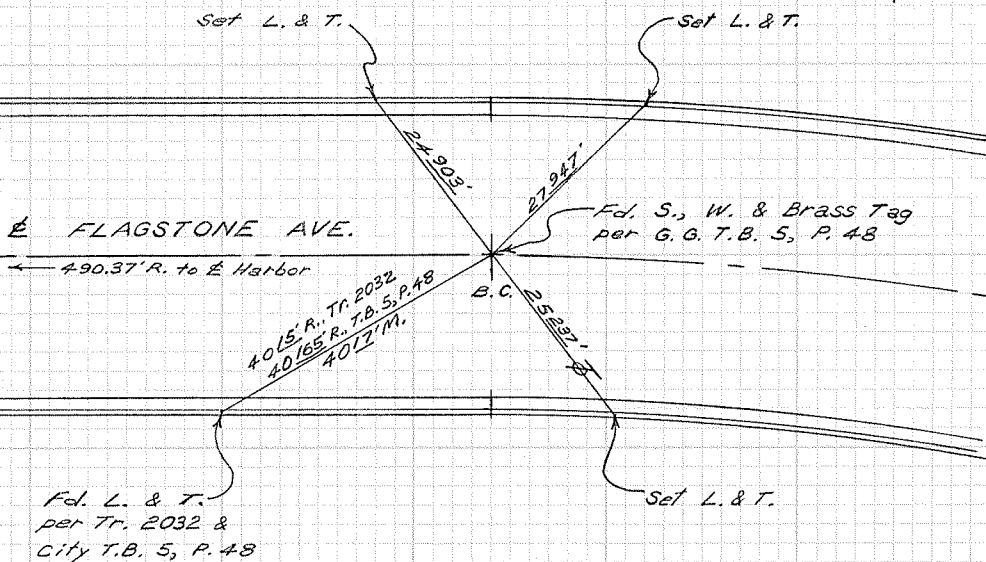
SURVEY BY *Prickett & Party* TRACT NO. 2032

DATE *Nov. 23, 1992*



SURVEYORS SERVICE COMPANY, TA MESA - STOCK NO. 411

DO NOT EXTEND NOTES THIS SIDE OF LINE



CITY OF GARDEN GROVE, CALIFORNIA

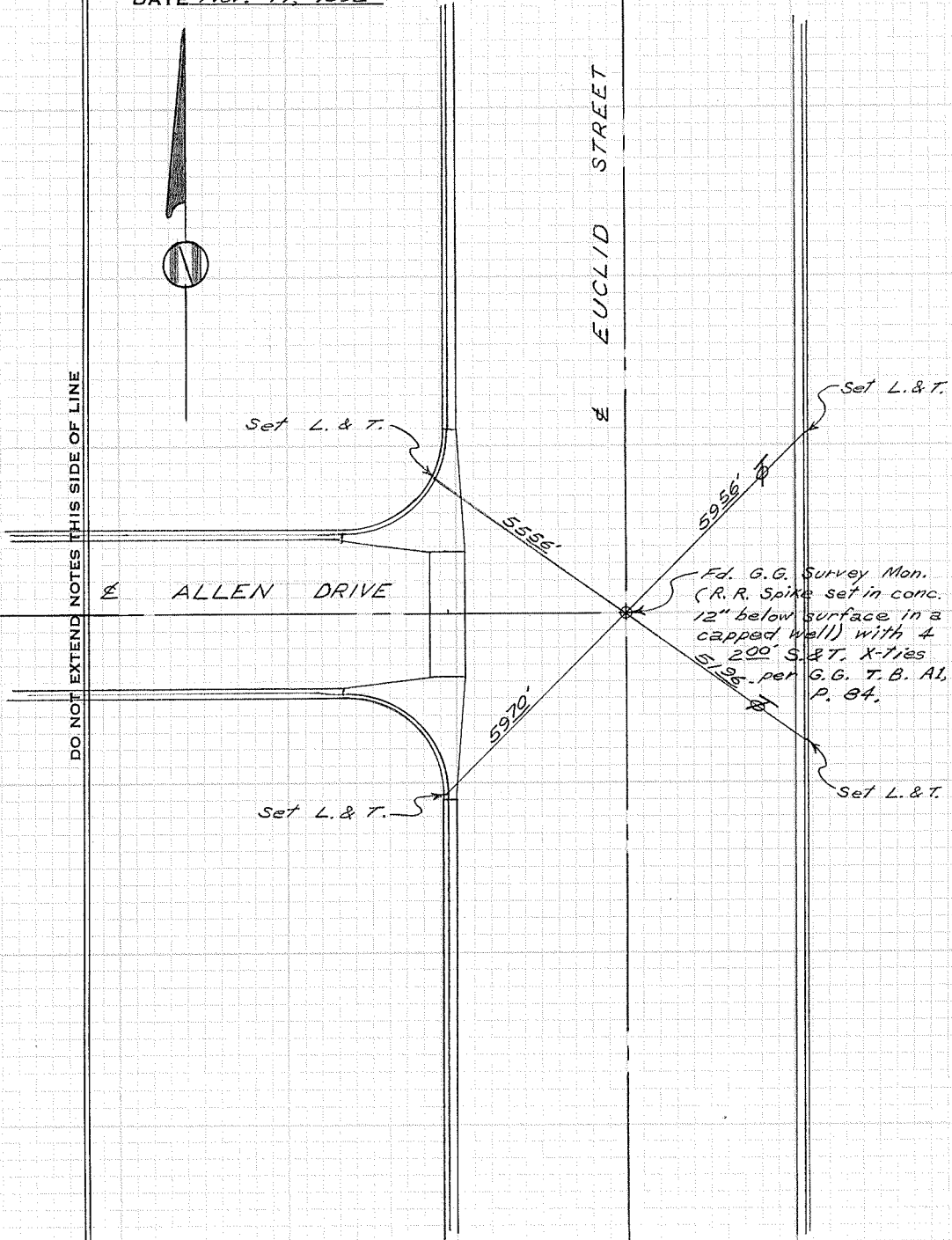
SURVEY OF Euclid St. & Allen Drive T B NO. 11 PAGE 89

SURVEY BY Prickett & Party TRACT NO. 1417

DATE Nov. 17, 1992

SURVEYORS SERVICE COMPANY. TA MESA - STOCK NO. 411

DO NOT EXTEND NOTES THIS SIDE OF LINE



CITY OF GARDEN GROVE, CALIFORNIA

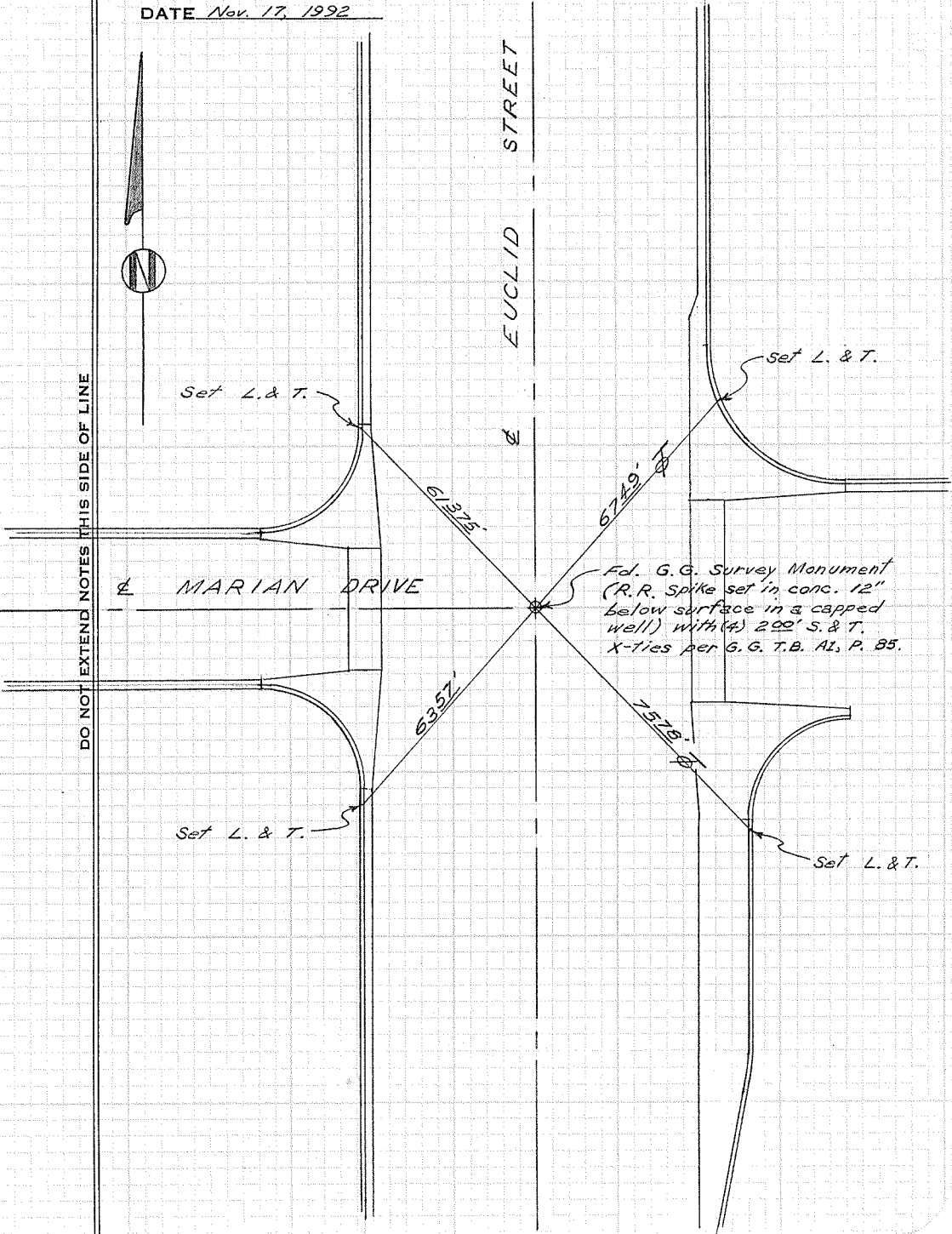
SURVEY OF Euclid St. & Marian Drive T B NO. 11 PAGE 90

SURVEY BY Prickett & Party TRACT NO. 1417

DATE Nov. 17, 1992

SURVEYORS SERVICE COMPANY, TA MESA - STOCK NO. 411

DO NOT EXTEND NOTES THIS SIDE OF LINE



CITY OF GARDEN GROVE, CALIFORNIA

SURVEY OF *Rockinghorse Rd. & Alleys S. of Stuart* T B NO. 11 PAGE 91

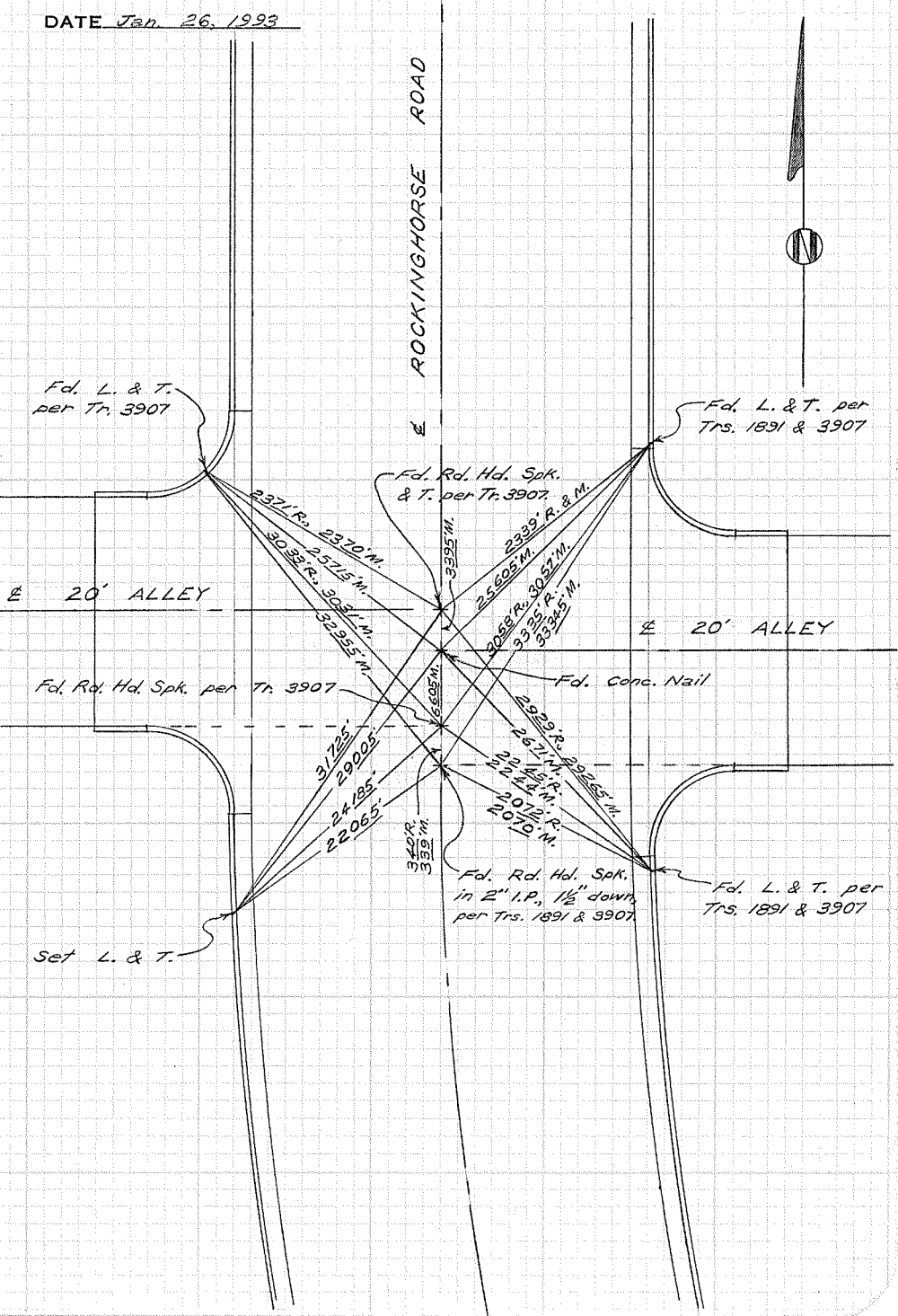
SURVEY BY *Prickett & Party*

TRACT NO. 1891, 2083 & 3907

DATE *Jan. 26, 1993*

SURVEYORS SERVICE COMPANY, TÁ MESA - STOCK NO. 411

DO NOT EXTEND NOTES THIS SIDE OF LINE



CITY OF GARDEN GROVE, CALIFORNIA

SURVEY OF *Belfast Dr. & Kerry St.*

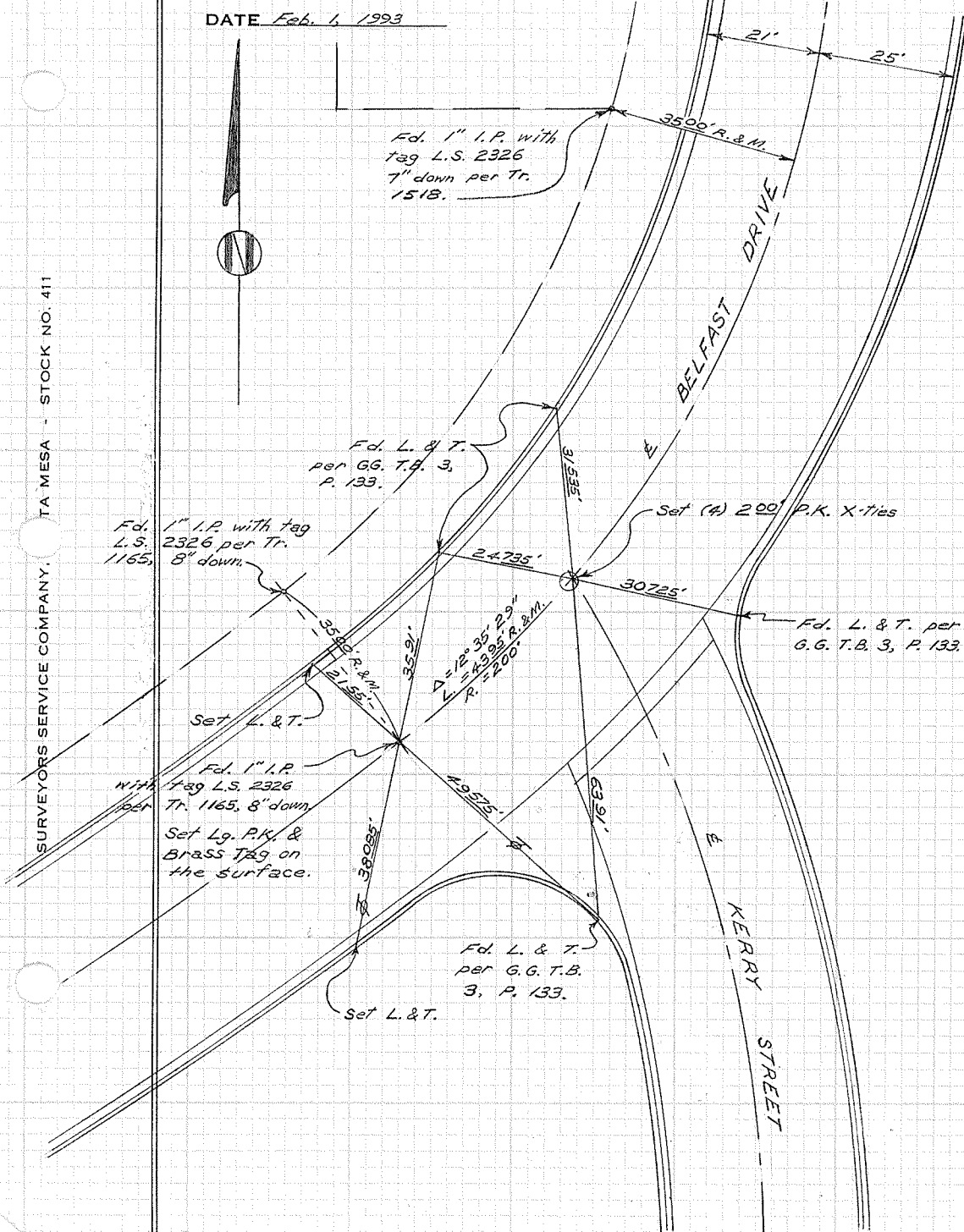
T B NO. *11* PAGE *92*

SURVEY BY *Prickett & Party*

TRACT NO. *1165*

DATE *Feb. 1, 1993*

SURVEYORS SERVICE COMPANY, TA MESA - STOCK NO. 411



CITY OF GARDEN GROVE, CALIFORNIA

SURVEY OF *Belfast Dr. & E.C. N. of Kerry St.* T B NO. *11* PAGE *93*

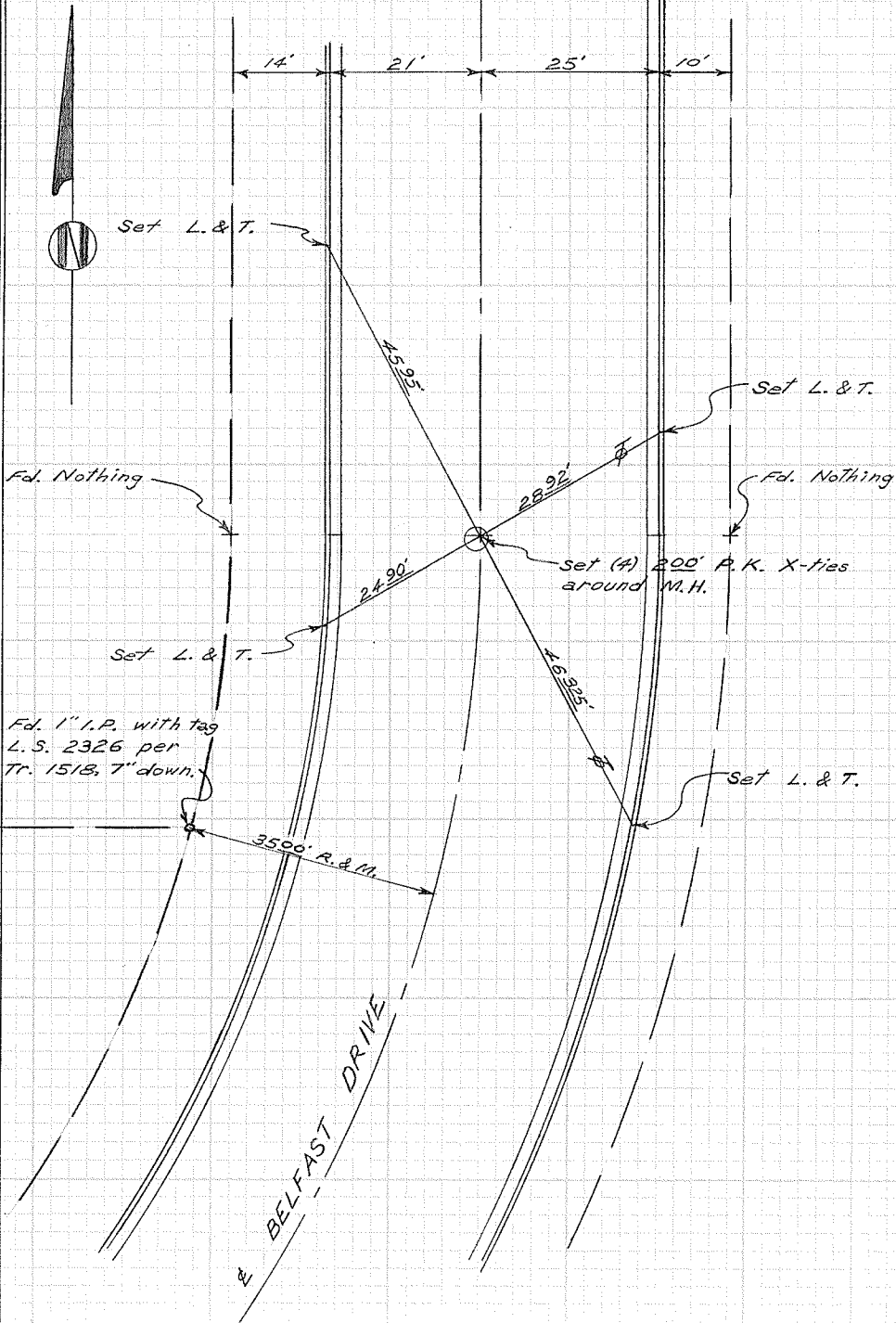
SURVEY BY *Prickett & Party*

TRACT NO. *1165*

DATE *Feb. 4, 1993*

SURVEYORS SERVICE COMPANY. TA MESA - STOCK NO. 411

SIDE OF LINE




CITY OF GARDEN GROVE, CALIFORNIA

SURVEY OF *Belfast Drive & Donegal Dr.* T B NO. *11* PAGE *94*

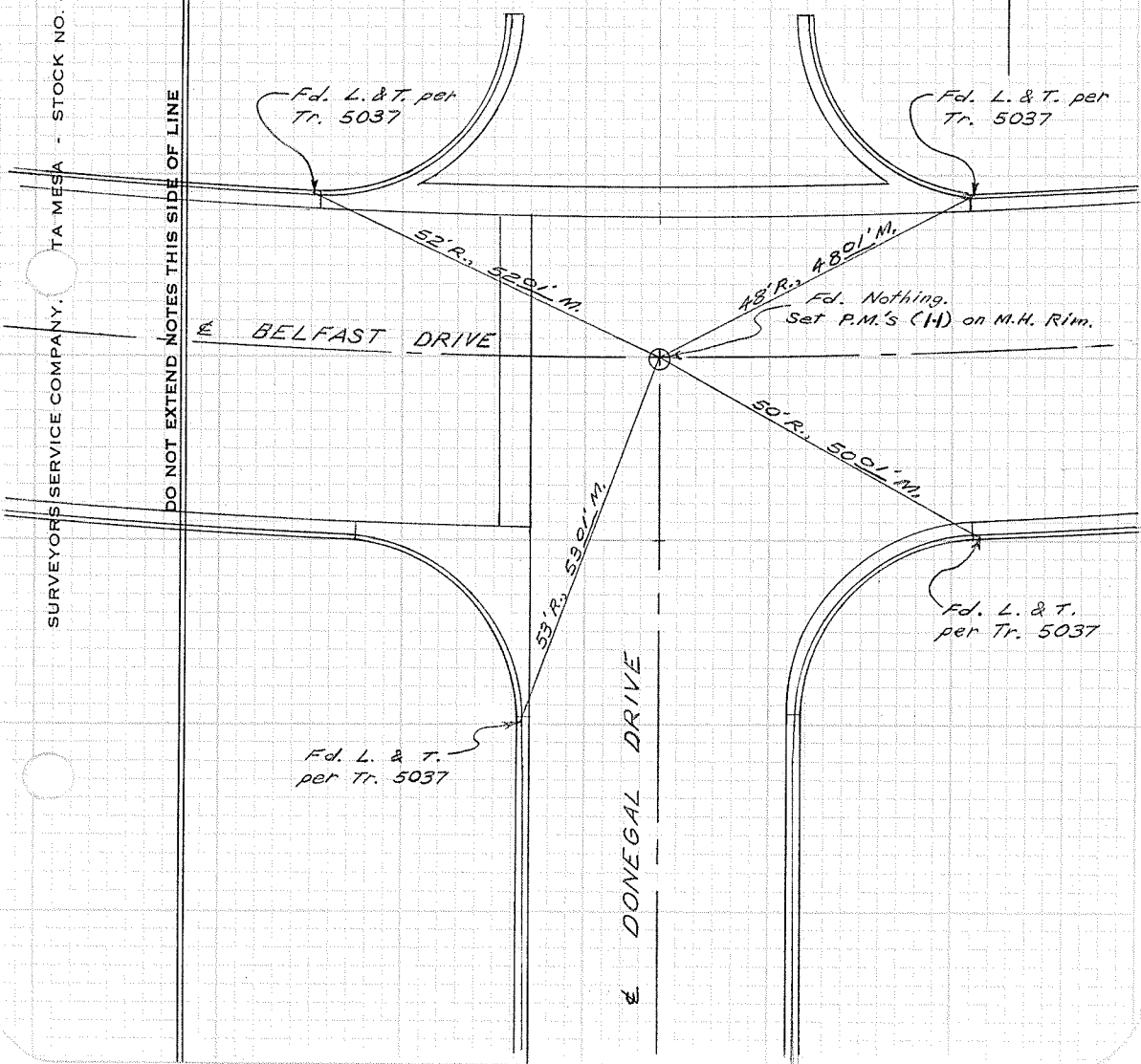
SURVEY BY *Prickett & Party* TRACT NO. *5037*

DATE *Feb. 11, 1923*



SURVEYORS SERVICE COMPANY. TA MESA - STOCK NO. 411

DO NOT EXTEND NOTES THIS SIDE OF LINE



Fd. L. & T. per Tr. 5037

Fd. L. & T. per Tr. 5037

BELFAST DRIVE

DONEGAL DRIVE

Fd. L. & T. per Tr. 5037

Fd. L. & T. per Tr. 5037

Fd. Nothing. Set P.M.'s (11) on M.H. Rim.

52' R., 520' M.

48' R., 480' M.

50' R., 500' M.

53' R., 520' M.

CITY OF GARDEN GROVE, CALIFORNIA

SURVEY OF Belfast Dr. & Tr. Bdry. E. of Donegal T B NO. 11 PAGE 95

SURVEY BY Prickett & Party TRACT NO. 5037

DATE Feb. 4, 1993



RADIAL

TRACT 5037

DO NOT EXTEND NOTES THIS SIDE OF LINE

SURVEYORS SERVICE COMPANY TA MESA - STOCK NO. 411

Fd. L. & T.
per Tr. 5037

Fd. L. & T. per Tr. 5037

BELFAST DRIVE

Fd. Nothing.
Set Lg. P.K. & Brass Tag

26° R, 28.002' M

28° R, 26.002' M

32° R, 32.002' M

32.582'

Set L. & T.

Fd. L. & T.
per Tr. 5037

CITY OF GARDEN GROVE, CALIFORNIA

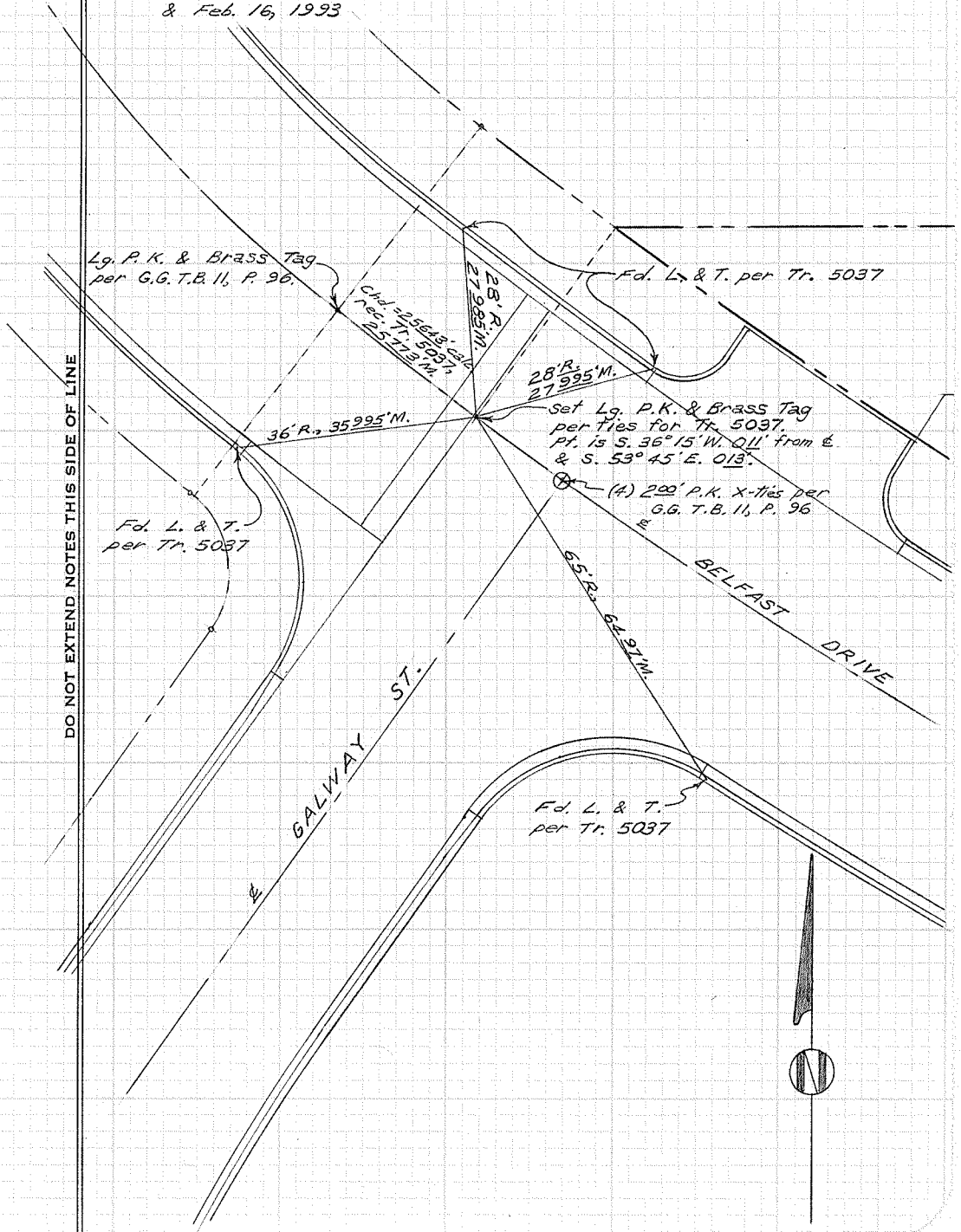
Boundary for Tract 5037 @
SURVEY OF Belfast Dr. & Galway St. TB NO. 11 PAGE 97

SURVEY BY Prickett & Party TRACT NO. 5037

DATE Feb. 11, 1993
& Feb. 16, 1993

SURVEYORS SERVICE COMPANY, TA MESA - STOCK NO. 411

DO NOT EXTEND NOTES THIS SIDE OF LINE



CITY OF GARDEN GROVE, CALIFORNIA

E.C. on Galway St. (Belfast Dr.)

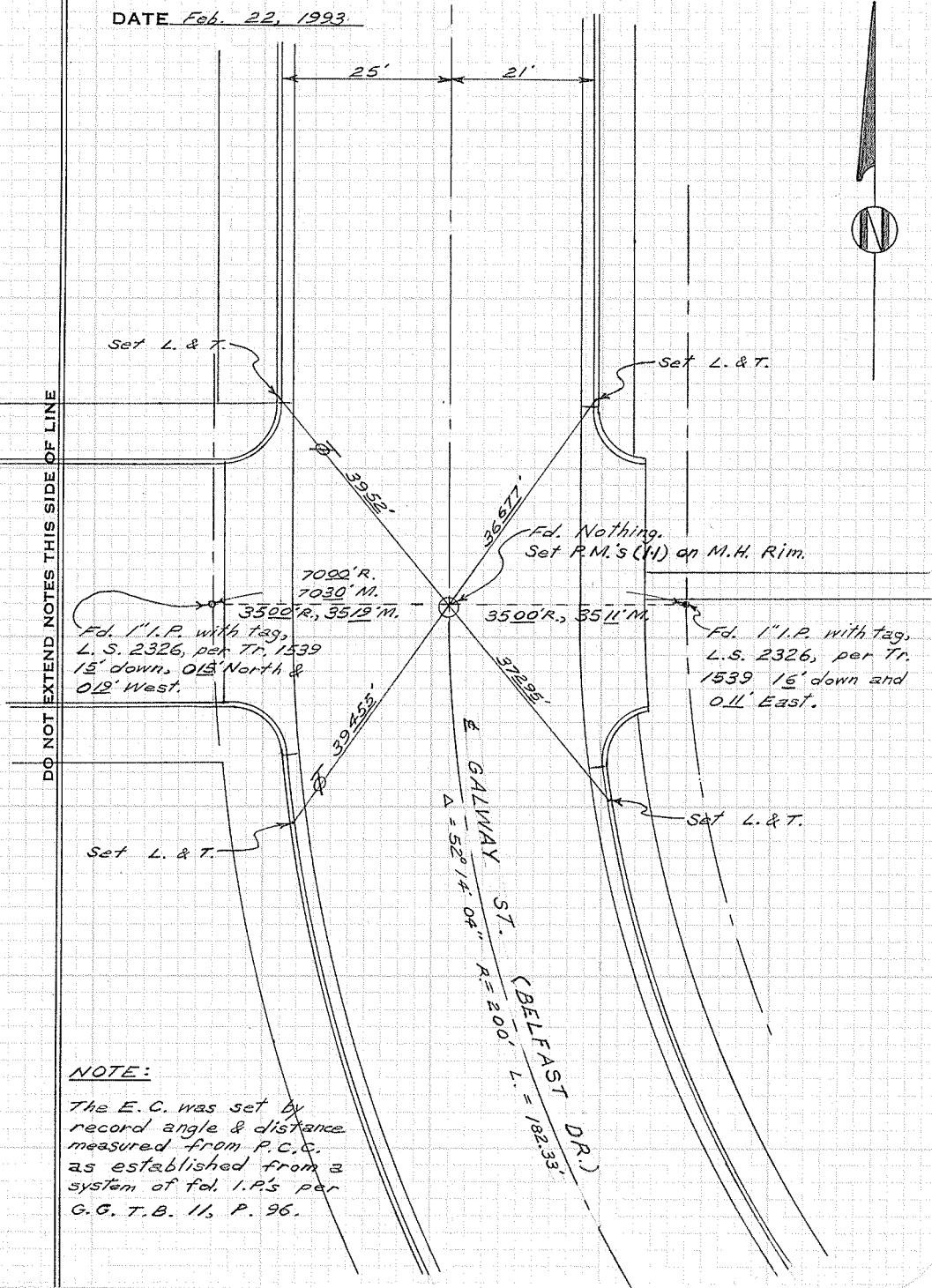
SURVEY OF S. of Garden Grove Blvd. TB NO. 11 PAGE 98

SURVEY BY Prickett & Party TRACT NO. 1539

DATE Feb. 22, 1993.

SURVEYORS SERVICE COMPANY, TA MESA - STOCK NO. 411

DO NOT EXTEND NOTES THIS SIDE OF LINE



NOTE:

The E.C. was set by record angle & distance measured from P.C.C. as established from a system of fld. I.P.s per G.G.T.B. 11, P. 96.

CITY OF GARDEN GROVE, CALIFORNIA

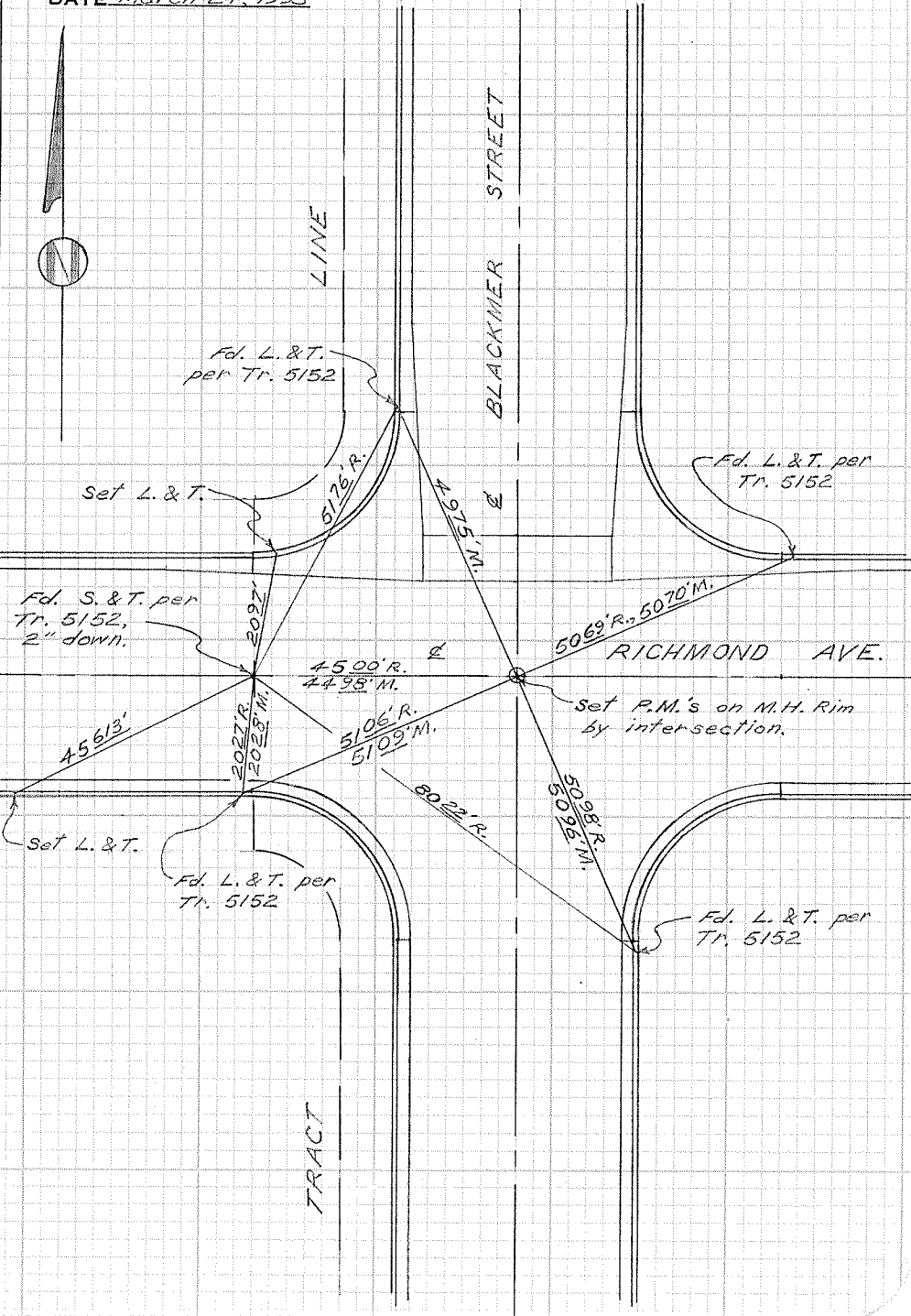
SURVEY OF *Blackmer St. & Richmond Ave.* T B NO. 11 PAGE 99

SURVEY BY *Prickett & Party* TRACT NO. 5152

DATE *March 24, 1993*

SURVEYORS SERVICE COMPANY COSTA MESA - STOCK NO. 411

DO NOT EXTEND NOTES THIS SIDE OF LINE



CITY OF GARDEN GROVE, CALIFORNIA

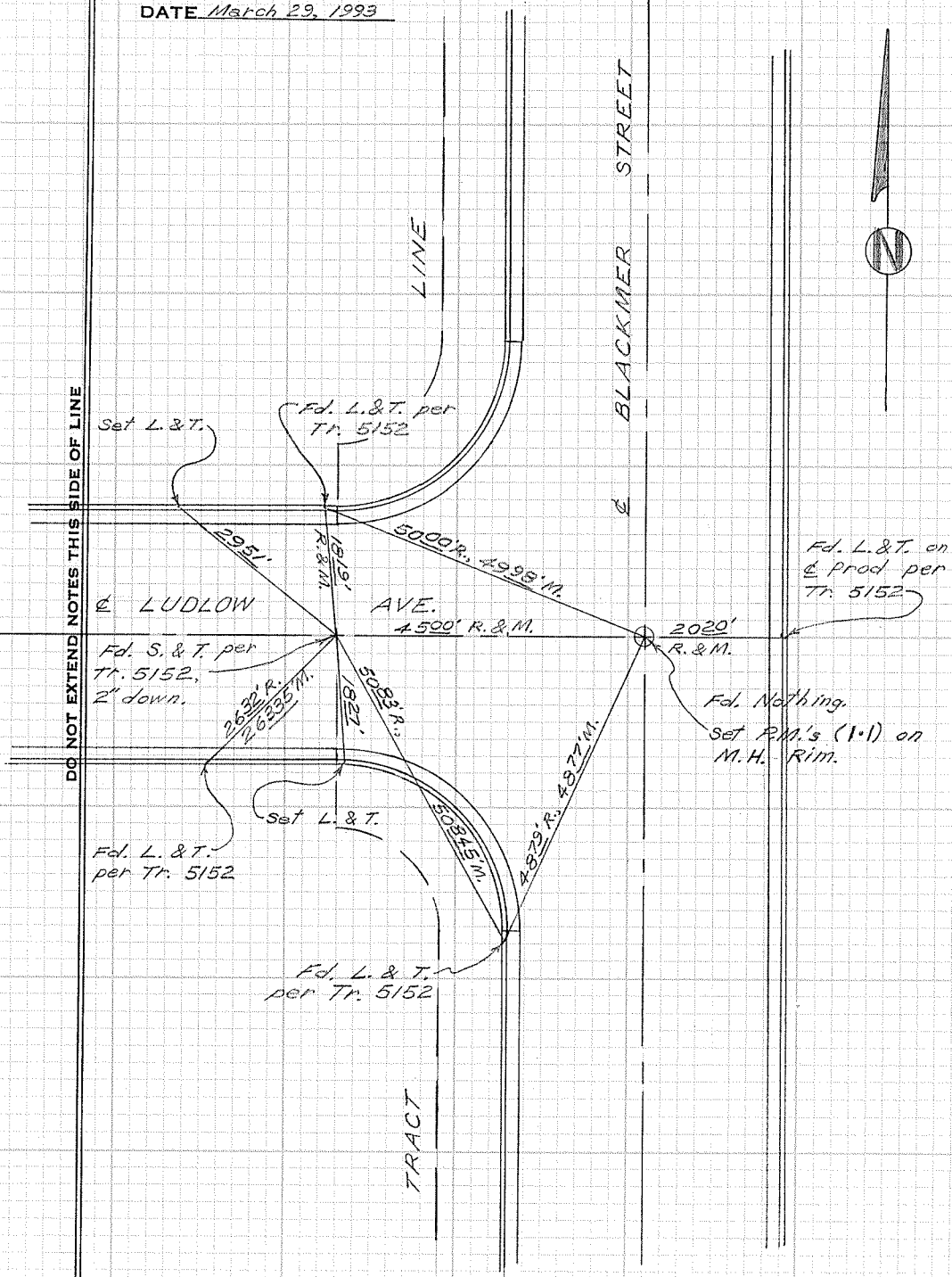
SURVEY OF Blackmer St. & Ludlow Ave. T B NO. 11 PAGE 100

SURVEY BY Prickett & Party TRACT NO. 5152

DATE March 29, 1993

SURVEYORS SERVICE COMPANY - COSTA MESA - STOCK NO. 411

DO NOT EXTEND NOTES THIS SIDE OF LINE



CITY OF GARDEN GROVE, CALIFORNIA


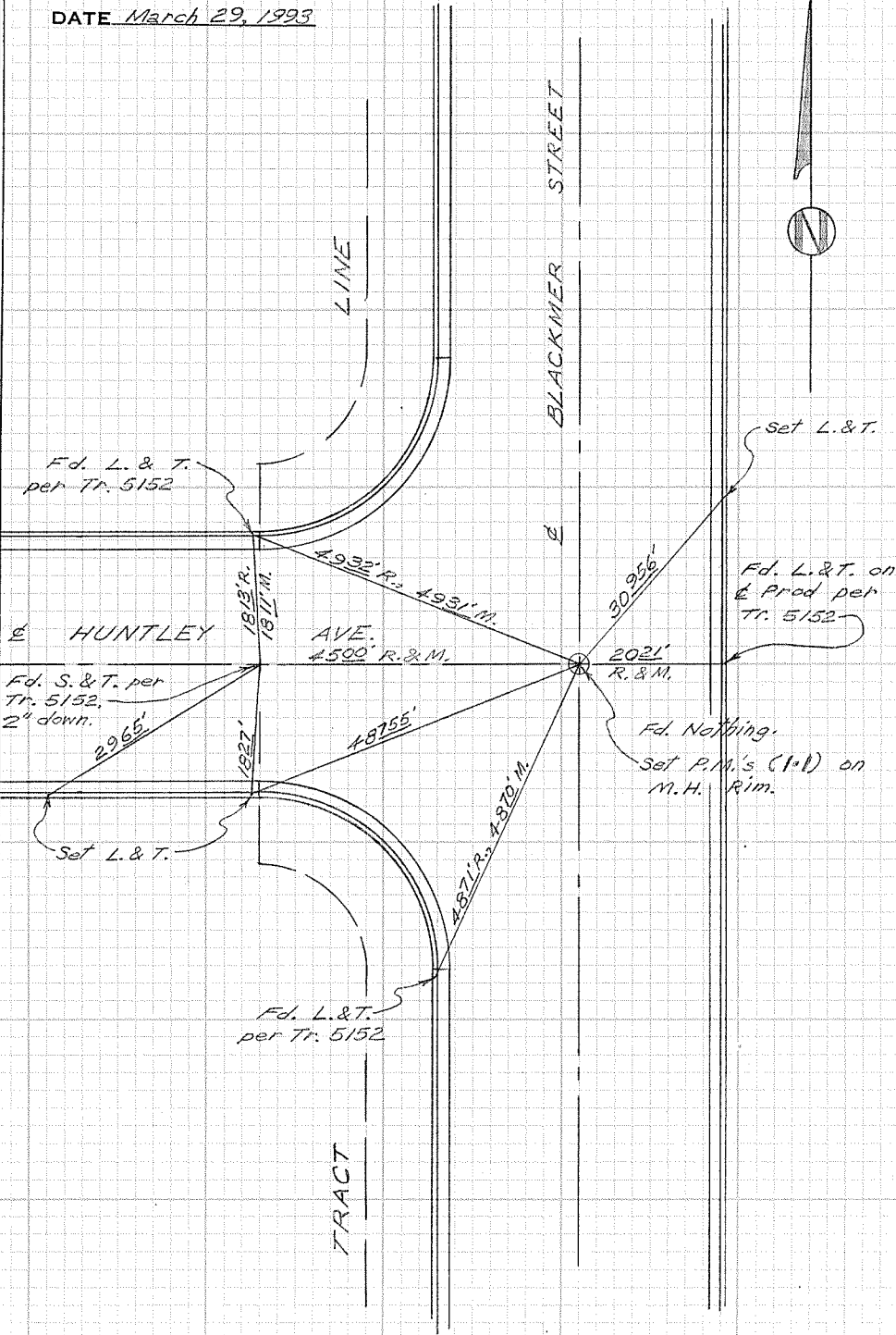
SURVEY OF *Blackmer St. & Huntley Ave.* T B NO. *11* PAGE *101*

SURVEY BY *Prickett & Party* TRACT NO. *5152*

DATE *March 29, 1993*

SURVEYORS SERVICE COMPANY, COSTA MESA - STOCK NO. 411

DO NOT EXTEND NOTES THIS SIDE OF LINE



CITY OF GARDEN GROVE, CALIFORNIA

SURVEY OF *Blackmer St. & Belgrave Channel* T B NO. *11* PAGE *102*

SURVEY BY *Prickett & Party*

TRACT NO. *5152 & 3559*

DATE *March 29, 1993*

SURVEYORS SERVICE COMPANY - STOCK NO. 411
OSTA MESA

DO NOT EXTEND NOTES THIS SIDE OF LINE

Fd. L. & T.
per Tr. 3559

2923' R. & M.

STREET

2023' R. & M.

2929' R. & M.

Fd. Nothing.
Set Lg. P.K. & Brass Tag.

Fd. L. & T. per
Tr. 3559



3415'

5000' R. & M.

BELGRAVE

CHANNEL

Set L. & T.

TRACT

3559

3025'

TRACT

2037' R. & M.

Fd. Nothing. 5152
Set Lg. P.K. & Brass Tag.

Fd. L. & T.
per Tr. 5152

3402' R. & M. 3397' M.

BLACKMER

2972'

set L. & T.

CITY OF GARDEN GROVE, CALIFORNIA

SURVEY OF *Blackmer St. & Belgrave Ave.* T B NO. 11 PAGE 103

SURVEY BY *Prickett & Party*

TRACT NO. 3559

DATE *March 30, 1993*

SURVEYORS SERVICE COMPANY - COSTA MESA - STOCK NO. 411

DO NOT EXTEND NOTES THIS SIDE OF LINE



Set L. & T.

Fd. L. & T.
per Tr. 3559

E BELGRAVE AVE.

Fd. L. & T.
per Tr. 3559

Fd. S. & T. @ P. I.
2 1/2" down.

Fd. L. & T. per
Tr. 3559,
(Disturbed)

Fd. S. & T. per Tr. 3559
0.02' W. of line, 2 1/2" down.
Tied out on line.

Set L. & T.

Fd. L. & T.
per Tr. 3559

Set Lg. P.K. & Brass Tag

Set L. & T.

BLACKMER STREET

4599'R. 1.897

5509'R. 56125' M.

5009'R. 5005' M.

5043'R. 2 M.

49735'

2988'

3587'R.
3597' M.

3475'

CITY OF GARDEN GROVE, CALIFORNIA

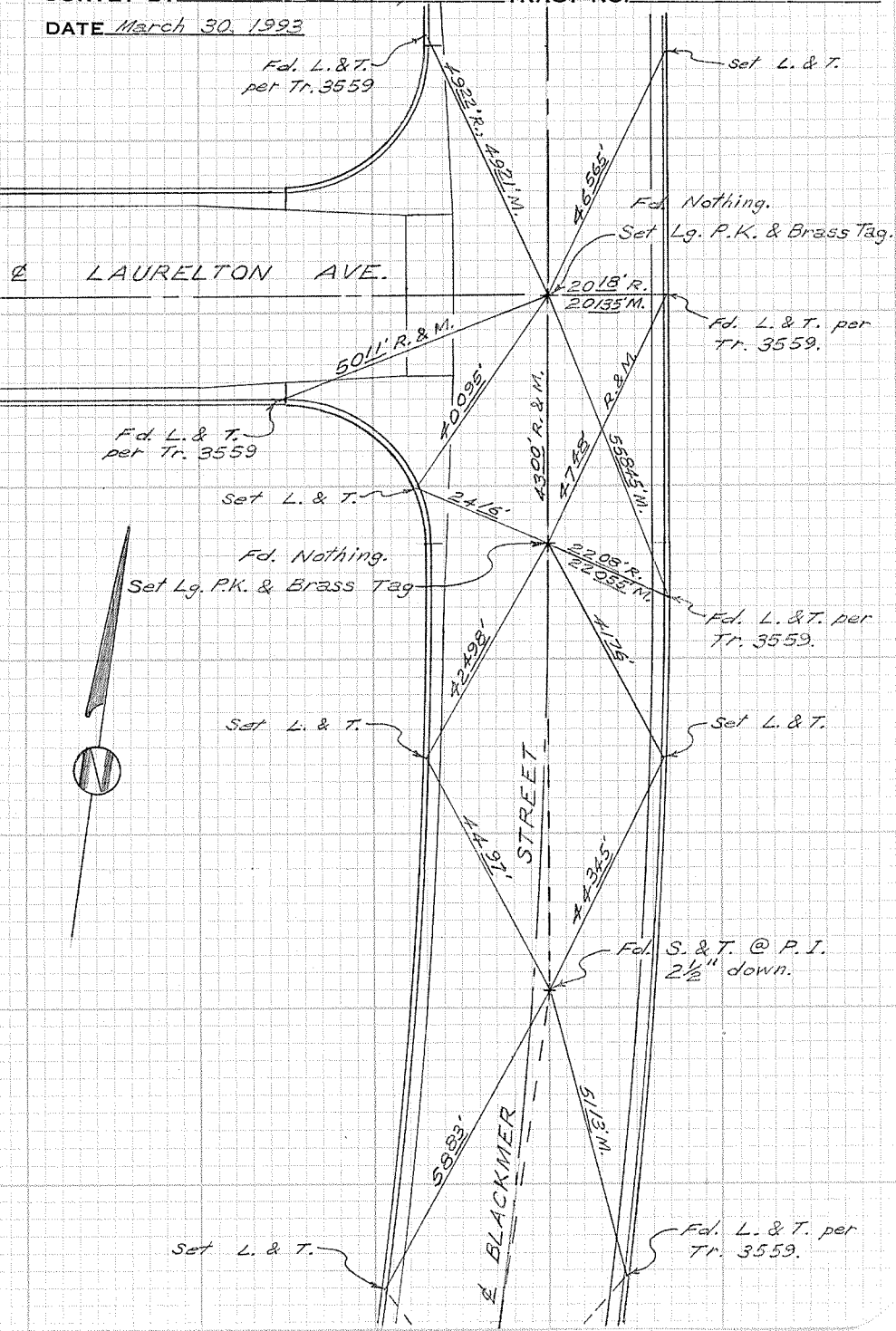
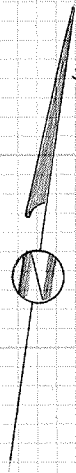
SURVEY OF *Blackmer St. & Laurelton Ave.* T B NO. *11* PAGE *104*

SURVEY BY *Prickett & Parry* TRACT NO. *3559*

DATE *March 30, 1993*

SURVEYORS SERVICE COMPANY - COSTA MESA - STOCK NO. 411

DO NOT EXTEND NOTES THIS SIDE OF LINE

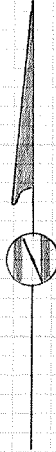


CITY OF GARDEN GROVE, CALIFORNIA

SURVEY OF Amy Ave. W. of Blackmer St. T B NO. 11 PAGE 106

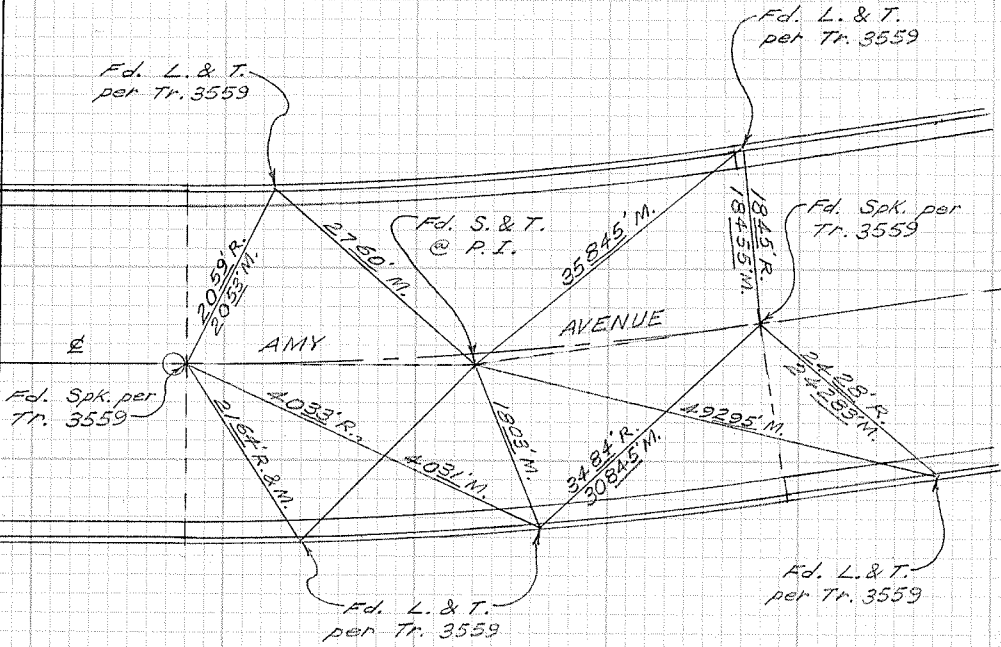
SURVEY BY Prickett & Party TRACT NO. 3559

DATE April 14, 1993



SURVEYORS SERVICE COMPANY - COSTA MESA - STOCK NO. 411

DO NOT EXTEND NOTES THIS SIDE OF LINE



CITY OF GARDEN GROVE, CALIFORNIA

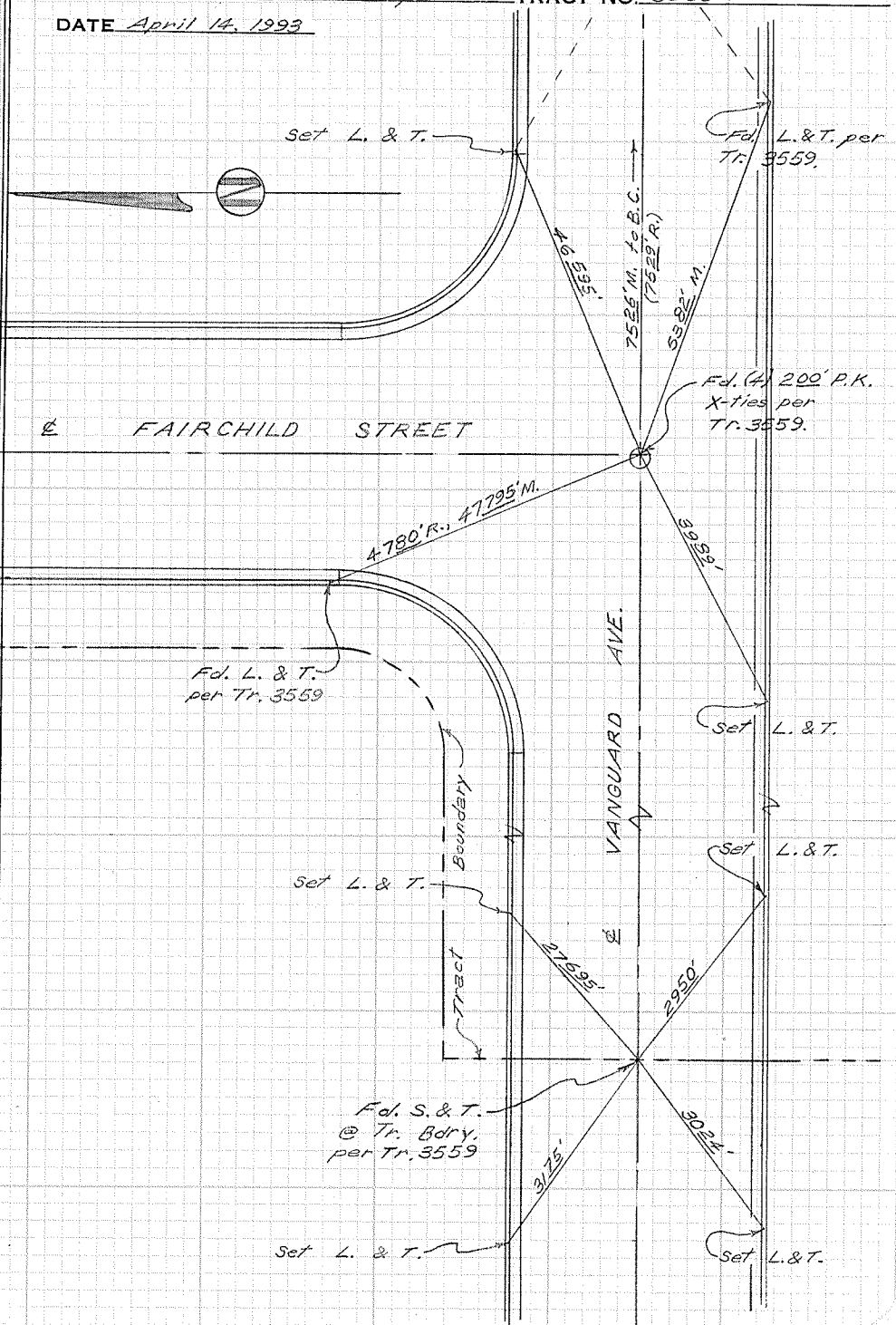
SURVEY OF Vanguard Ave. & Fairchild St. T B NO. 11 PAGE 107

SURVEY BY Prickett & Party TRACT NO. 3559

DATE April 14, 1993

SURVEYORS SERVICE COMPANY
OSTA MESA - STOCK NO. 411

DO NOT EXTEND NOTES THIS SIDE OF LINE



Set L. & T.

Fd. L. & T. per Tr. 3559.

FAIRCHILD STREET

Fd. (4) 200' P.K. X-ties per Tr. 3559.

4.780' R., 47.795' M.

VANGUARD AVE.

Fd. L. & T. per Tr. 3559

Set L. & T.

Set L. & T.

Set L. & T.

Fd. S. & T. @ Tr. Bdry. per Tr. 3559

Set L. & T.

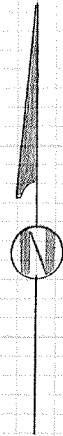
Set L. & T.

CITY OF GARDEN GROVE, CALIFORNIA

SURVEY OF Vanguard Ave. W. of Blackmer St. T B NO. 11 PAGE 108

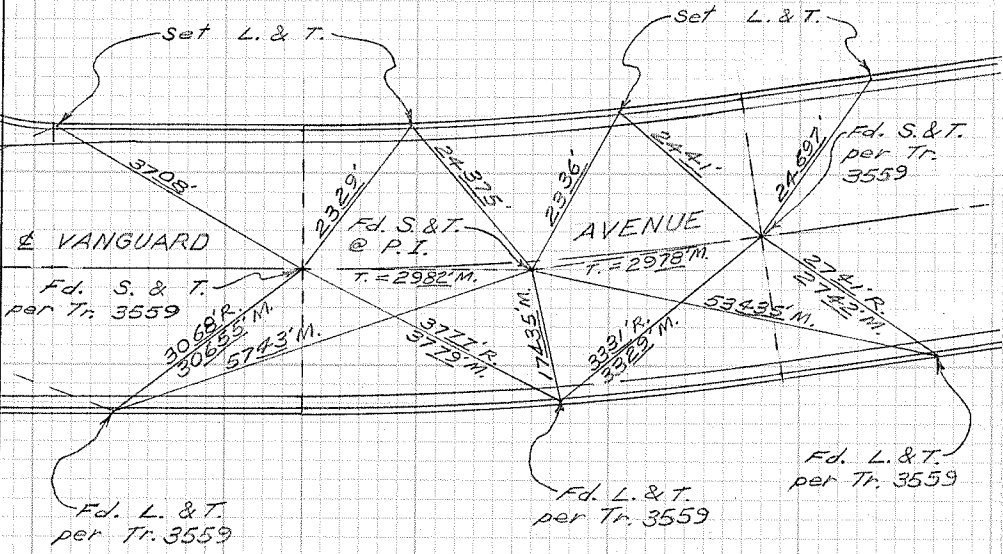
SURVEY BY Prickett & Party TRACT NO. 3559

DATE April 14, 1993



SURVEYORS SERVICE COMPANY - SANTA MESA - STOCK NO. 411

DO NOT EXTEND NOTES THIS SIDE OF LINE



$\Delta = 8^{\circ} 31' 30''$
 $R = 400'$
 $L = 59.52'$
 $T = 29.813'$

CITY OF GARDEN GROVE, CALIFORNIA

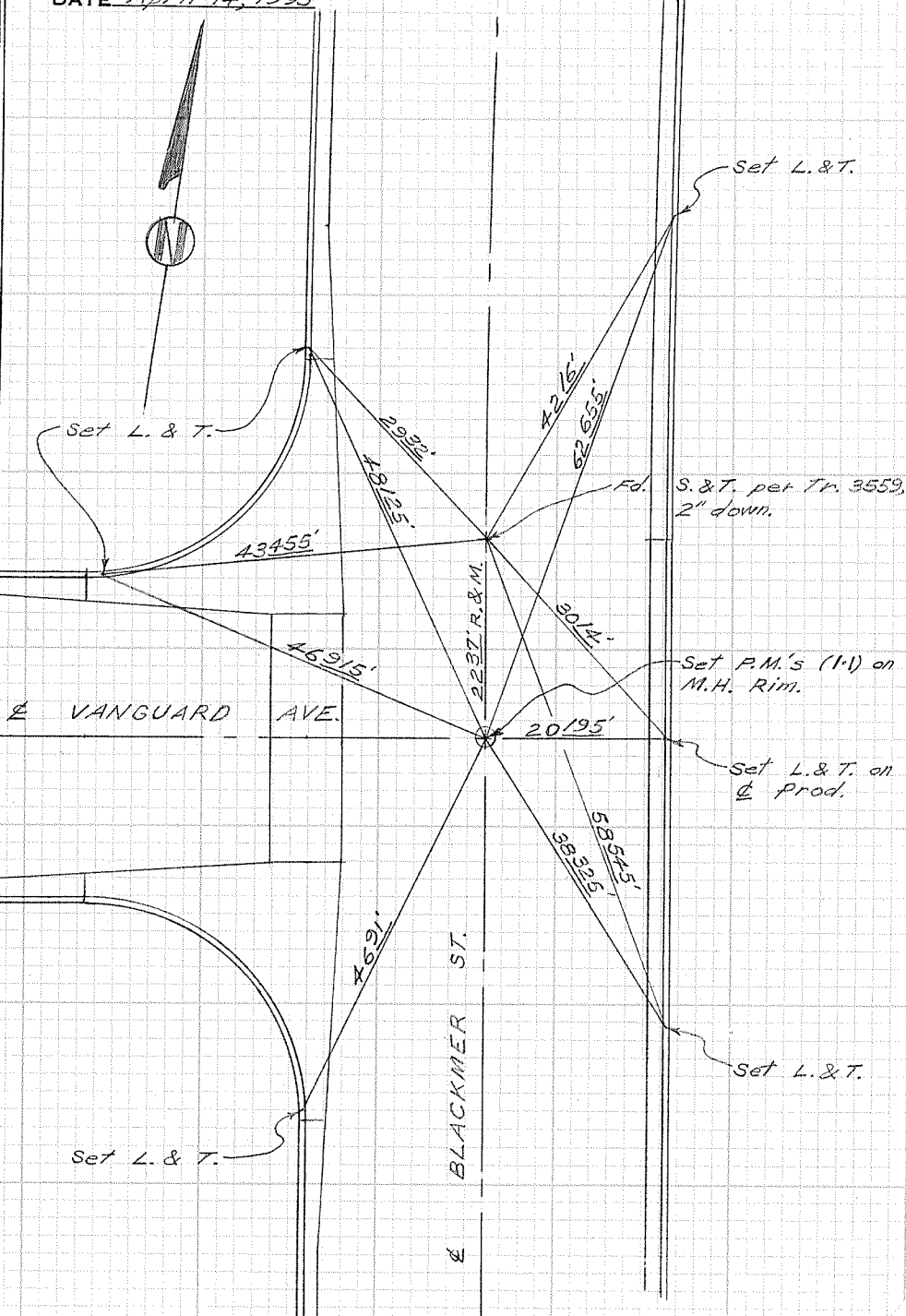
SURVEY OF *Blackmer St. & Vanguard Ave.* T B NO. 11 PAGE 109

SURVEY BY *Prickett & Party* TRACT NO. 3559

DATE *April 14, 1993*

SURVEYORS SERVICE COMPANY
OSTA MESA - STOCK NO. 411

DO NOT EXTEND NOTES THIS SIDE OF LINE



CITY OF GARDEN GROVE, CALIFORNIA

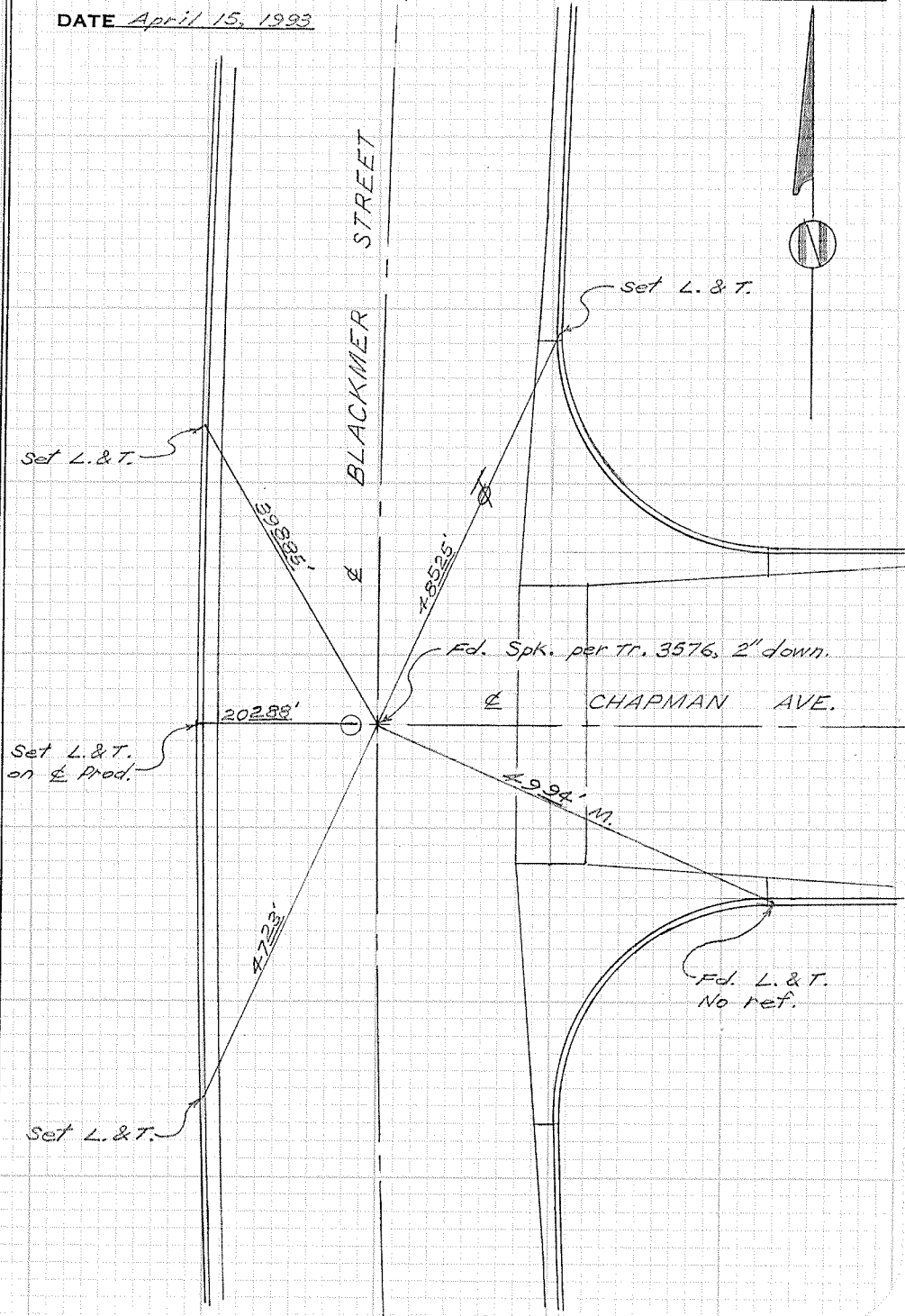
SURVEY OF *Blackmer St. & Chapman Ave.* T B NO. *11* PAGE *110*

SURVEY BY *Prickett & Party* TRACT NO. *3576*

DATE *April 15, 1993*

SURVEYORS SERVICE COMPANY
OSTA MESA - STOCK NO. 411

DO NOT EXTEND NOTES THIS SIDE OF LINE



CITY OF GARDEN GROVE, CALIFORNIA

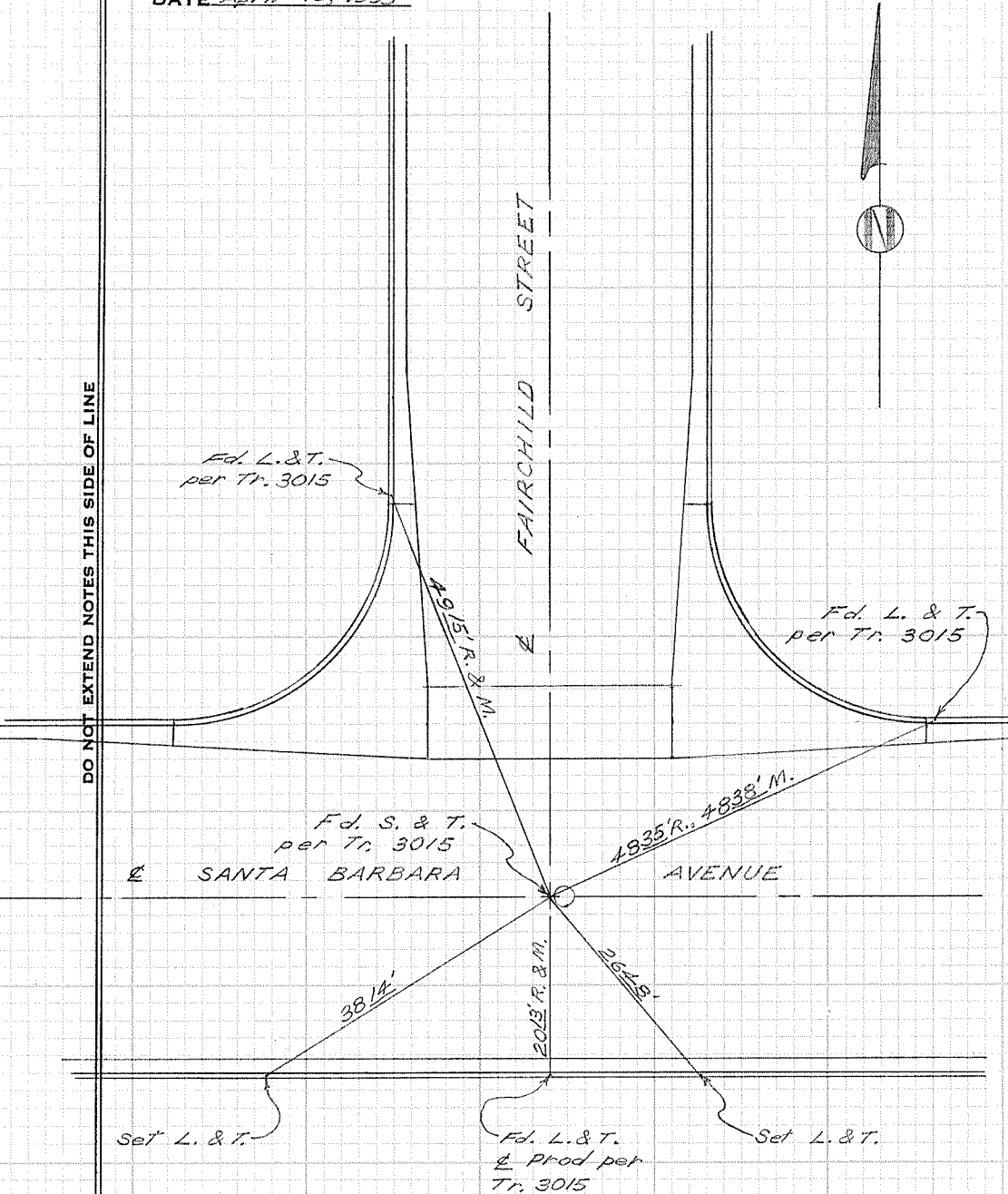
SURVEY OF *Santa Barbara Ave. & Fairchild St.* T B NO. *11* PAGE *111*

SURVEY BY *Frickett & Party* TRACT NO. *3015*

DATE *April 19, 1993*

SURVEYORS SERVICE COMPANY SANTA MESA - STOCK NO. 411

DO NOT EXTEND NOTES THIS SIDE OF LINE



CITY OF GARDEN GROVE, CALIFORNIA

SURVEY OF Santa Catalina Ave. & Fairchild St. T B NO. 11 PAGE 112

SURVEY BY Prickett & Party TRACT NO. 3015

DATE April 19, 1993

SURVEYORS SERVICE COMPANY
OSTA MESA - STOCK NO. 411

DO NOT EXTEND NOTES THIS SIDE OF LINE

SANTA CATALINA AVE.

FAIRCHILD STREET

Fd. (4) 200'
P.K. X-ties per
Tr. 3015

Fd. L & T. &
prod per
Tr. 3015

Set L. & T.

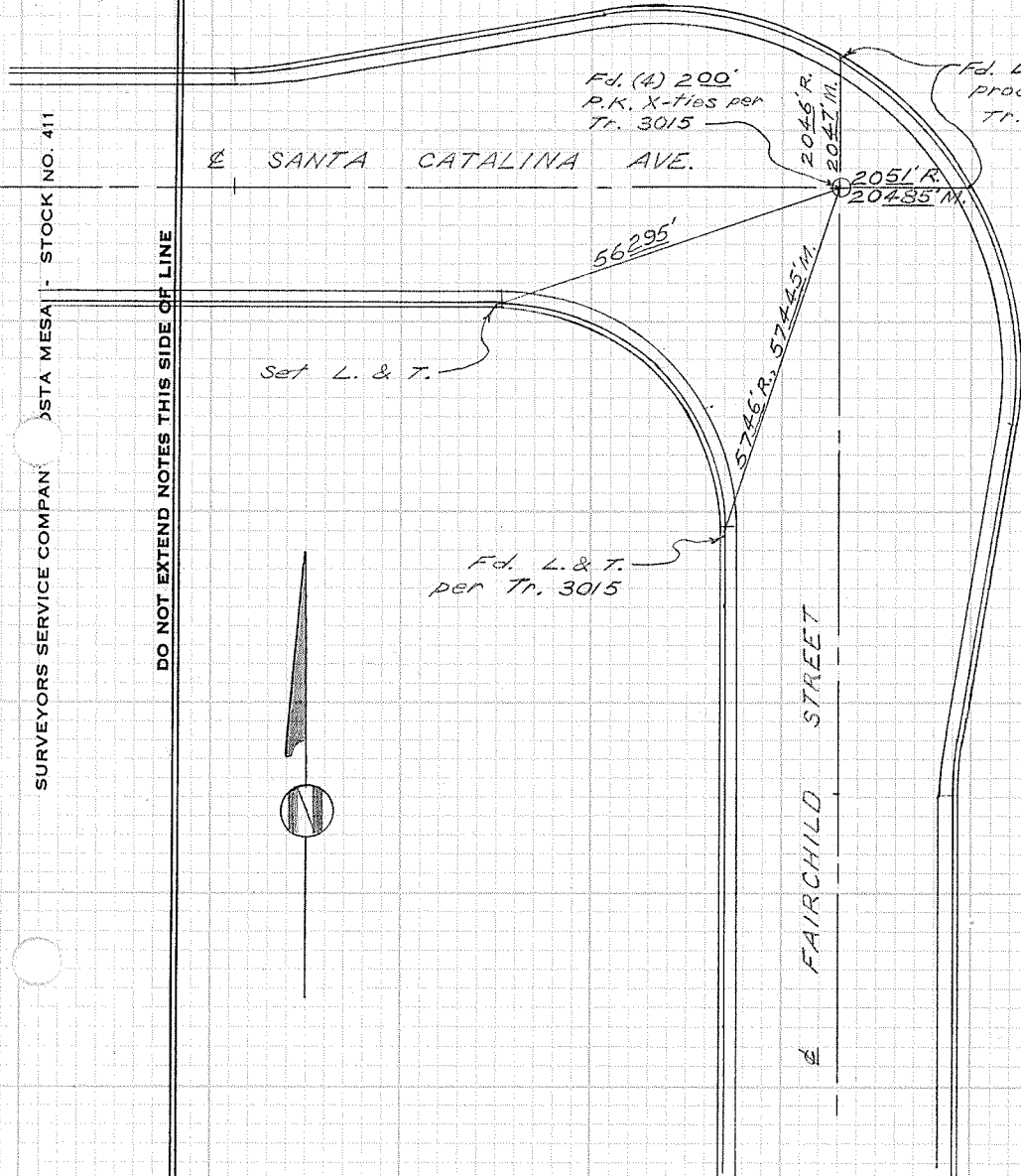
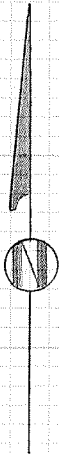
Fd. L. & T.
per Tr. 3015

562.95'

5746' R. 5744.5 M.

2045' R.
2047' M.

2051' R.
2048.5' M.



CITY OF GARDEN GROVE, CALIFORNIA

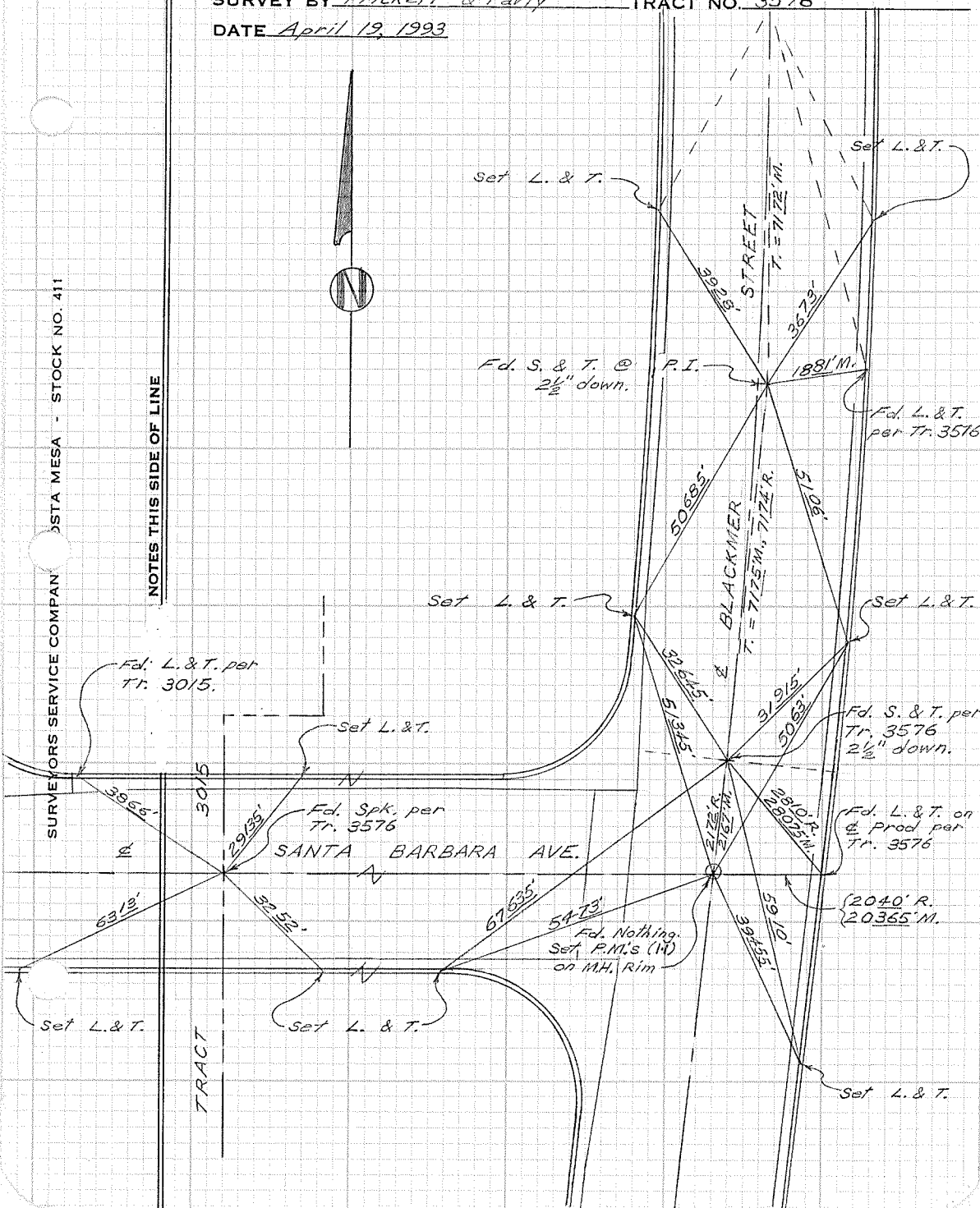
SURVEY OF *Blackmer St. & Santa Barbara Ave.* T B NO. 11 PAGE 113

SURVEY BY *Prickett & Party* TRACT NO. 3576

DATE *April 19, 1993*

SURVEYORS SERVICE COMPANY - SANTA MESA - STOCK NO. 411

NOTES THIS SIDE OF LINE



CITY OF GARDEN GROVE, CALIFORNIA

SURVEY OF *Blackmer St. & Santa Catalina Ave.* T B NO. *11* PAGE *114*

SURVEY BY *Prickett & Party*

TRACT NO. *3576*

DATE *April 19, 1993*

SURVEYORS SERVICE COMPANY - SANTA MESA - STOCK NO. 411

DO NOT EXTEND NOTES THIS SIDE OF LINE

Set L. & T.

Fd. P.K. Nail
in lieu of
L. & T. per
Tr. 3576

2018' R.
20185' M.

Fd. S. & T. per Tr. 3576, 2 1/2" down.

5022'

SANTA CATALINA AVE.

5612'

Set L. & T.

Set L. & T.

BLACKMER STREET

2431'

5022'

Fd. S. & T. per Tr. 3576
2 1/2" down.

Set L. & T.

7369'

4592'
7172' R. & M.

Set L. & T.

Fd. L. & T. per Tr. 3576



CITY OF GARDEN GROVE, CALIFORNIA

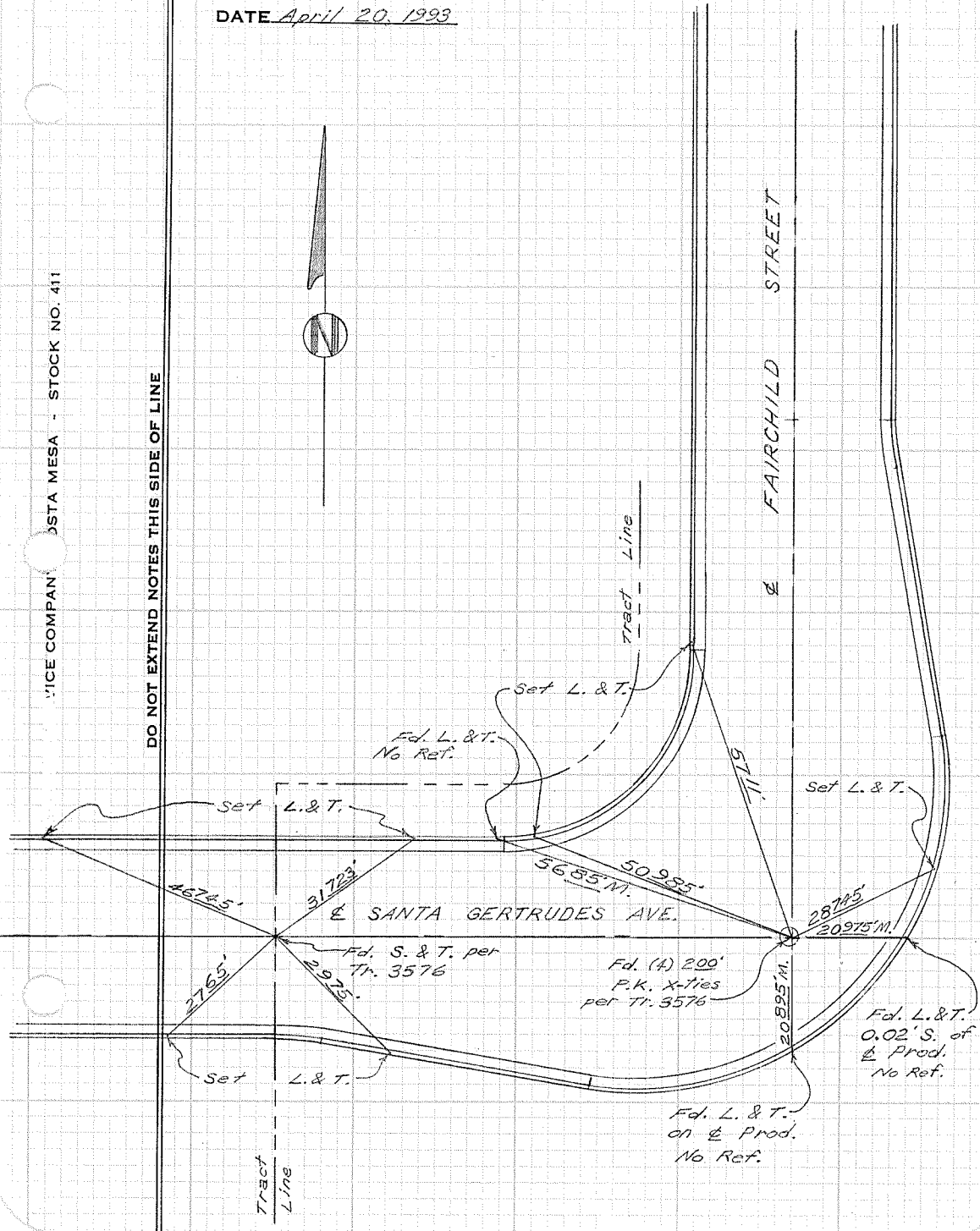
SURVEY OF *Santa Gertrudes Ave. & Fairchild St.* T B NO. *11* PAGE *115*

SURVEY BY *Prickett & Party* TRACT NO. *3576*

DATE *April 20, 1993*

ICE COMPANY SANTA MESA - STOCK NO. 411

DO NOT EXTEND NOTES THIS SIDE OF LINE



Fd. L. & T.
No Ref.

Set L. & T.

Set L. & T.

2674.5'

3172.3'

5685.0'

50.985'

2874.5'

20975.0'

20895.0'

2765.0'

2975.0'

Set L. & T.

Fd. L. & T.
0.02' S. of
& Prod.
No Ref.

Tract
Line

Fd. L. & T.
on & Prod.
No Ref.

SANTA GERTRUDES AVE.

FAIRCHILD STREET

5711'

Fd. S. & T. per
Tr. 3576

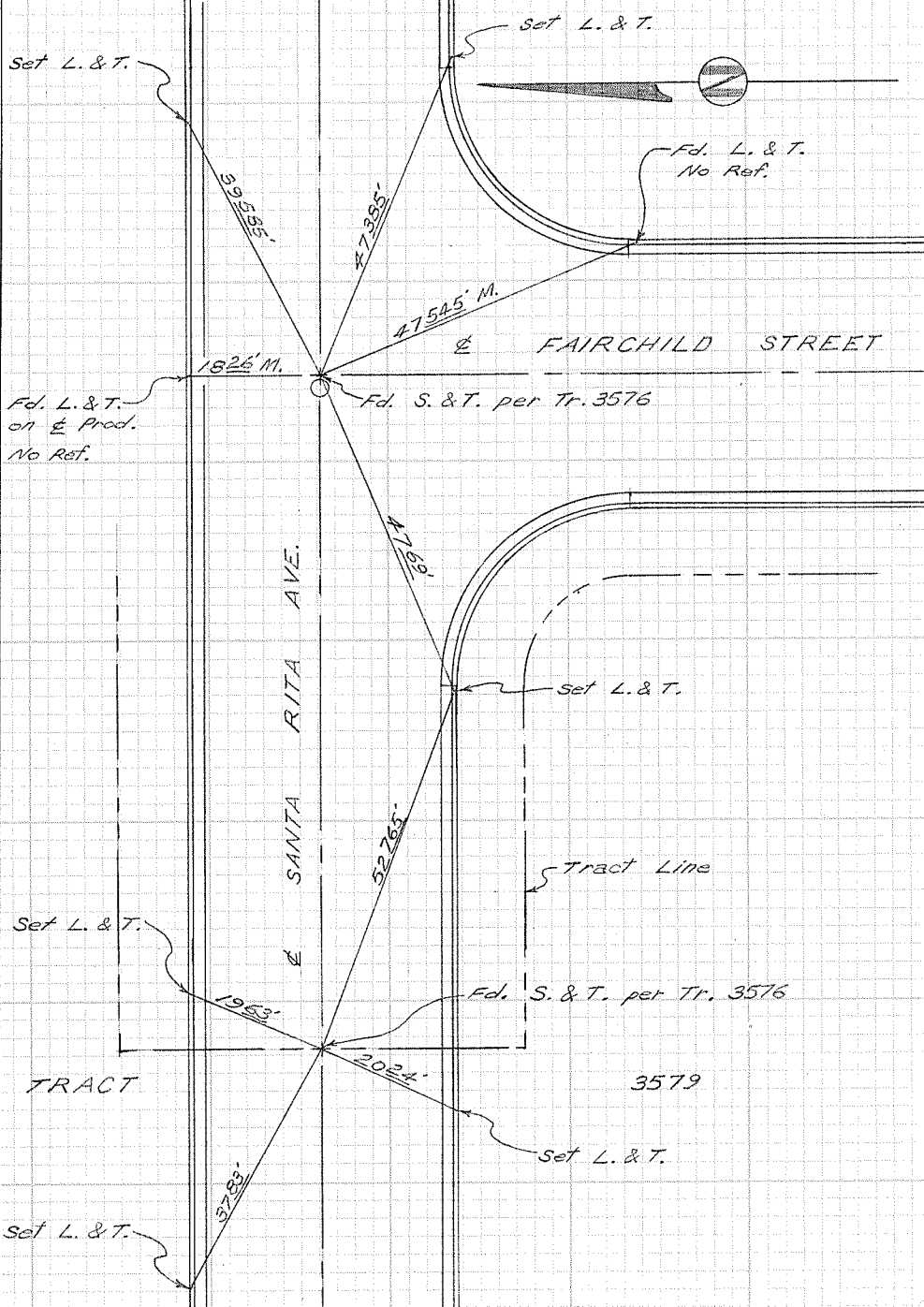
Fd. (A) 200'
P.K. X-ties
per Tr. 3576

CITY OF GARDEN GROVE, CALIFORNIA

SURVEY OF *Santa Rita Ave. & Fairchild St.* T B NO. 11 PAGE 116

SURVEY BY *Prickett & Party* TRACT NO. 3576

DATE *April 20, 1993*



DO NOT EXTEND NOTES THIS SIDE OF LINE

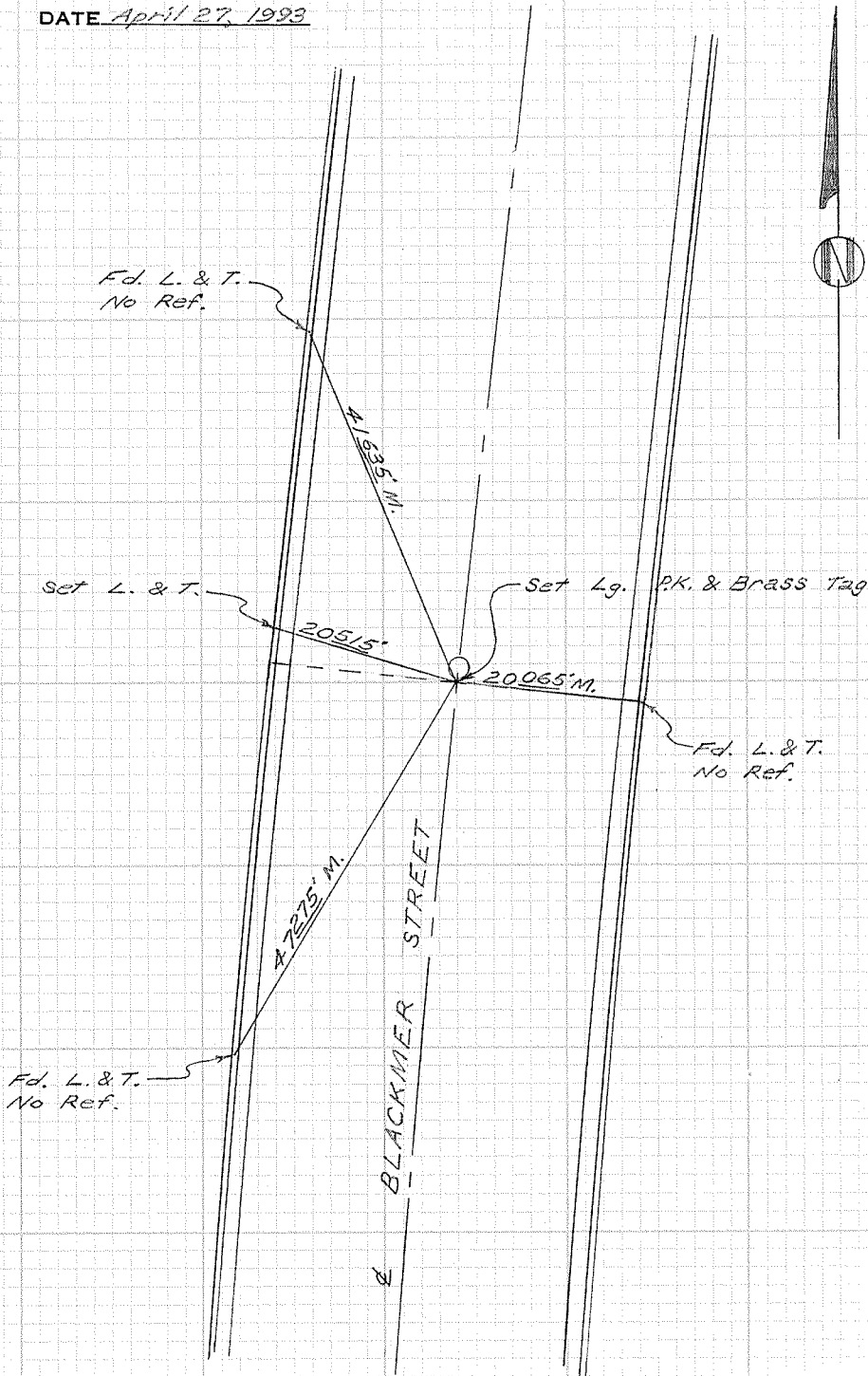
SURVEYORS SERVICE COMPANY, SANTA MESA - STOCK NO. 411

CITY OF GARDEN GROVE, CALIFORNIA

SURVEY OF Blackmer St. & E. C. S. of Santa Rita Ave. T B NO. 11 PAGE 117
SURVEY BY Prickett & Party TRACT NO. 3576
DATE April 27, 1993

SURVEYORS SERVICE COMPANY - SANTA MESA - STOCK NO. 411

DO NOT EXTEND NOTES THIS SIDE OF LINE



CITY OF GARDEN GROVE, CALIFORNIA

SURVEY OF *Blackmer St. & Santa Rita Ave.* T B NO. *11* PAGE *118*

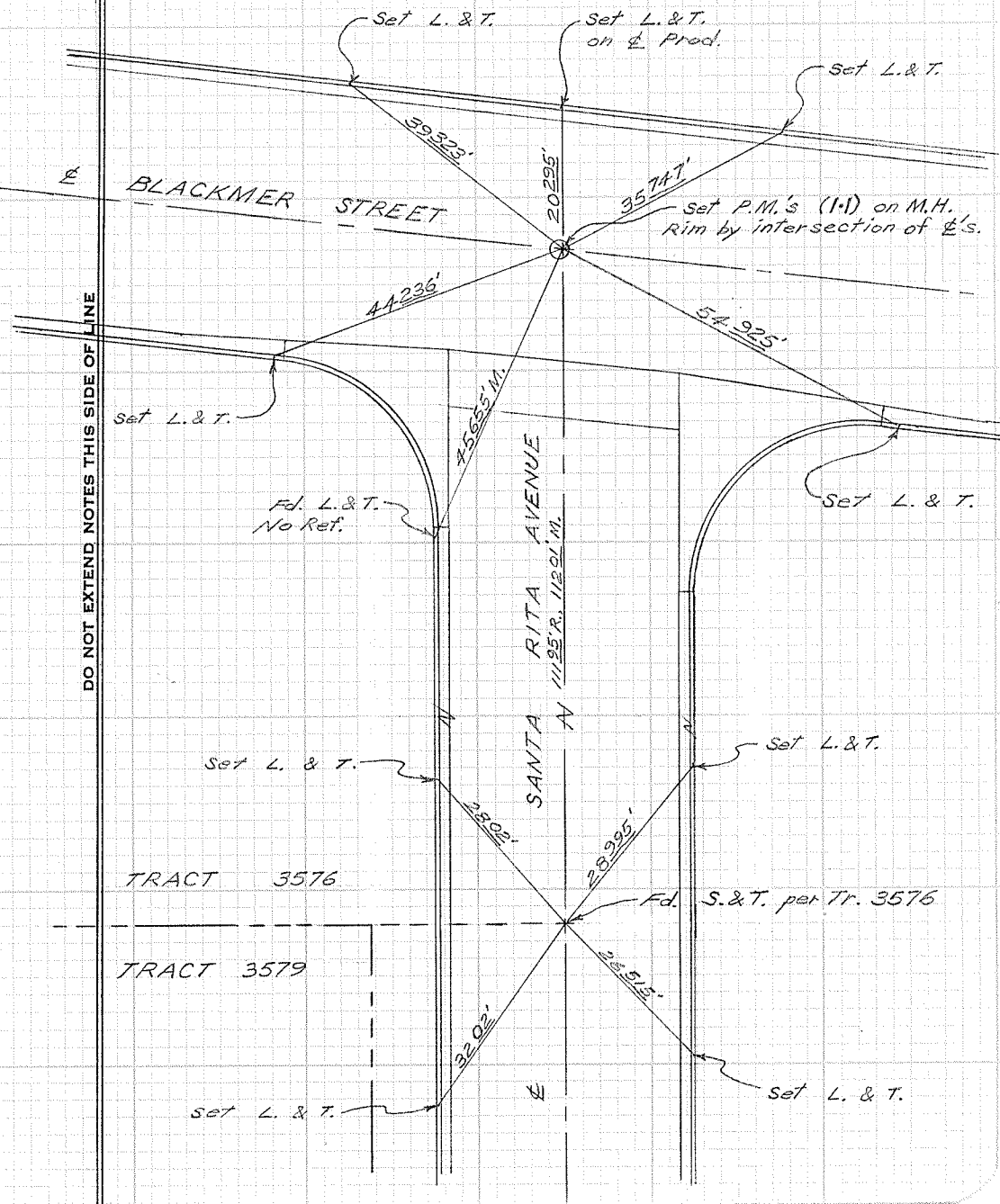
SURVEY BY *Prickett & Party* TRACT NO. *3576*

DATE *April 20, 1993*
April 27, 1993



SURVEYORS SERVICE COMPANY - SANTA MESA - STOCK NO. 411

DO NOT EXTEND NOTES THIS SIDE OF LINE



CITY OF GARDEN GROVE, CALIFORNIA

SURVEY OF *Blackmer St. & Santa Monica Ave.* T B NO. 11 PAGE 119

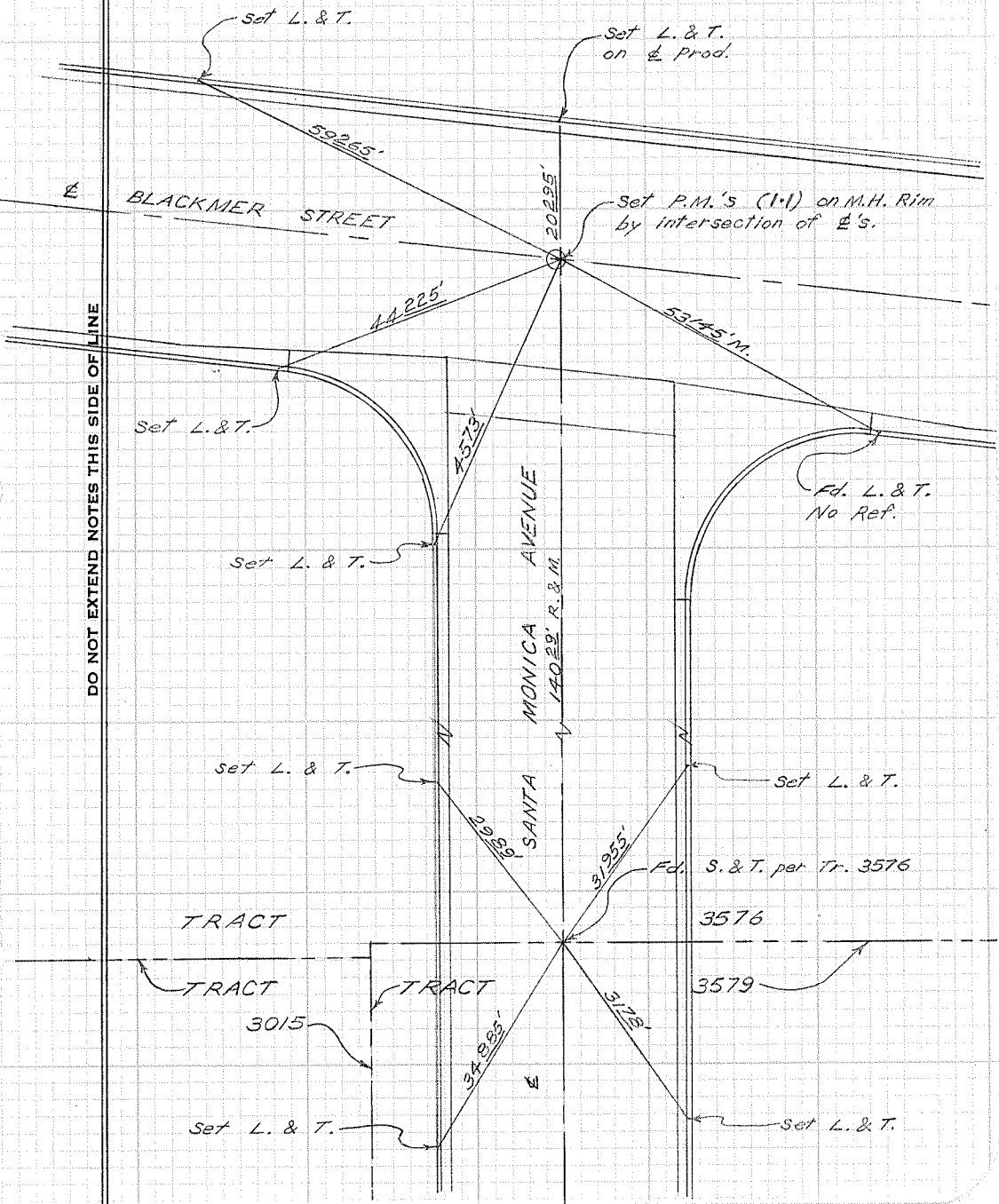
SURVEY BY *Prickett & Party* TRACT NO. 3576

DATE *April 27, 1993*



SURVEYORS SERVICE COMPANY - SANTA MESA - STOCK NO. 411

DO NOT EXTEND NOTES THIS SIDE OF LINE



CITY OF GARDEN GROVE, CALIFORNIA

Winton St. South of
SURVEY OF Santa Catalina Ave. T B NO. 11 PAGE 120

SURVEY BY Prickett & Party TRACT NO. 3576

DATE April 27, 1993

Fd. L. & T.
per Tr. 3576

Fd. L. & T.
per Tr. 3576

1945' R.
19755' M.

Fd. S. & T. per
Tr. 3576

Fd. L. & T.
per Tr. 3576

2095' R.
20985' M.

Set L. & T.



Set L. & T.

Set L. & T.

WINTON STREET

54' S.

32935'

Fd. S. & T. @ P.I.

41825'

29533'

Set L. & T.

Set L. & T.

WINTON

Set L. & T.

Fd. L. & T.
per Tr. 3576

33971' R.
23968' M.

Fd. (A) 200' P.K. X-ties

2054'

2512' R.
2510' M.

2202'

Set L. & T.

SURVEYORS SERVICE COMPANY MESA - STOCK NO. 411

DO NOT EXTEND NOTES THIS SIDE OF LINE

CITY OF GARDEN GROVE, CALIFORNIA

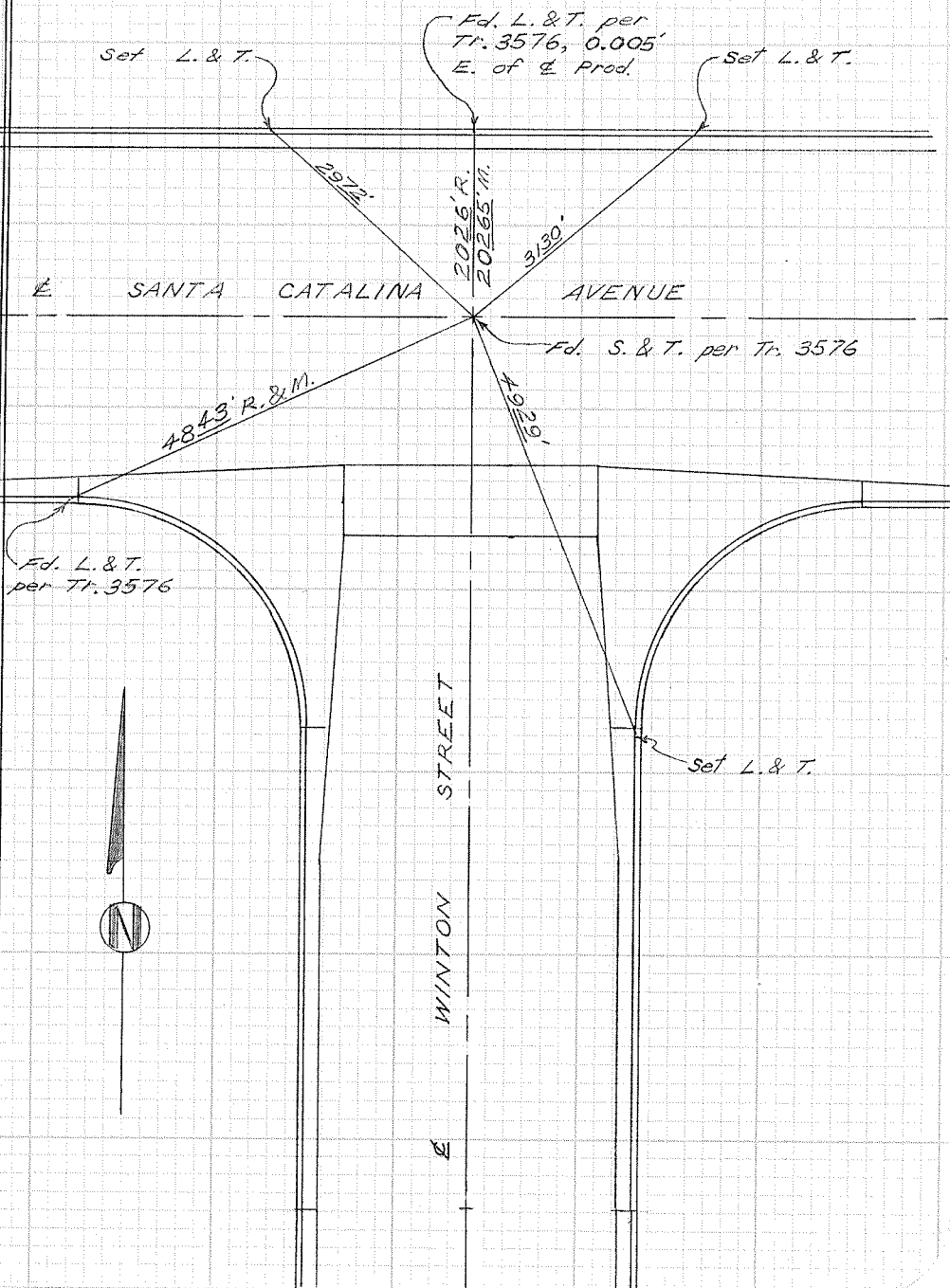
SURVEY OF Santa Catalina Ave. & Winton St. T B NO. 11 PAGE 121

SURVEY BY Prickett & Party TRACT NO. 3576

DATE April 27, 1993

SURVEYORS SERVICE COMPANY - SANTA MESA - STOCK NO. 411

DO NOT EXTEND NOTES THIS SIDE OF LINE



CITY OF GARDEN GROVE, CALIFORNIA

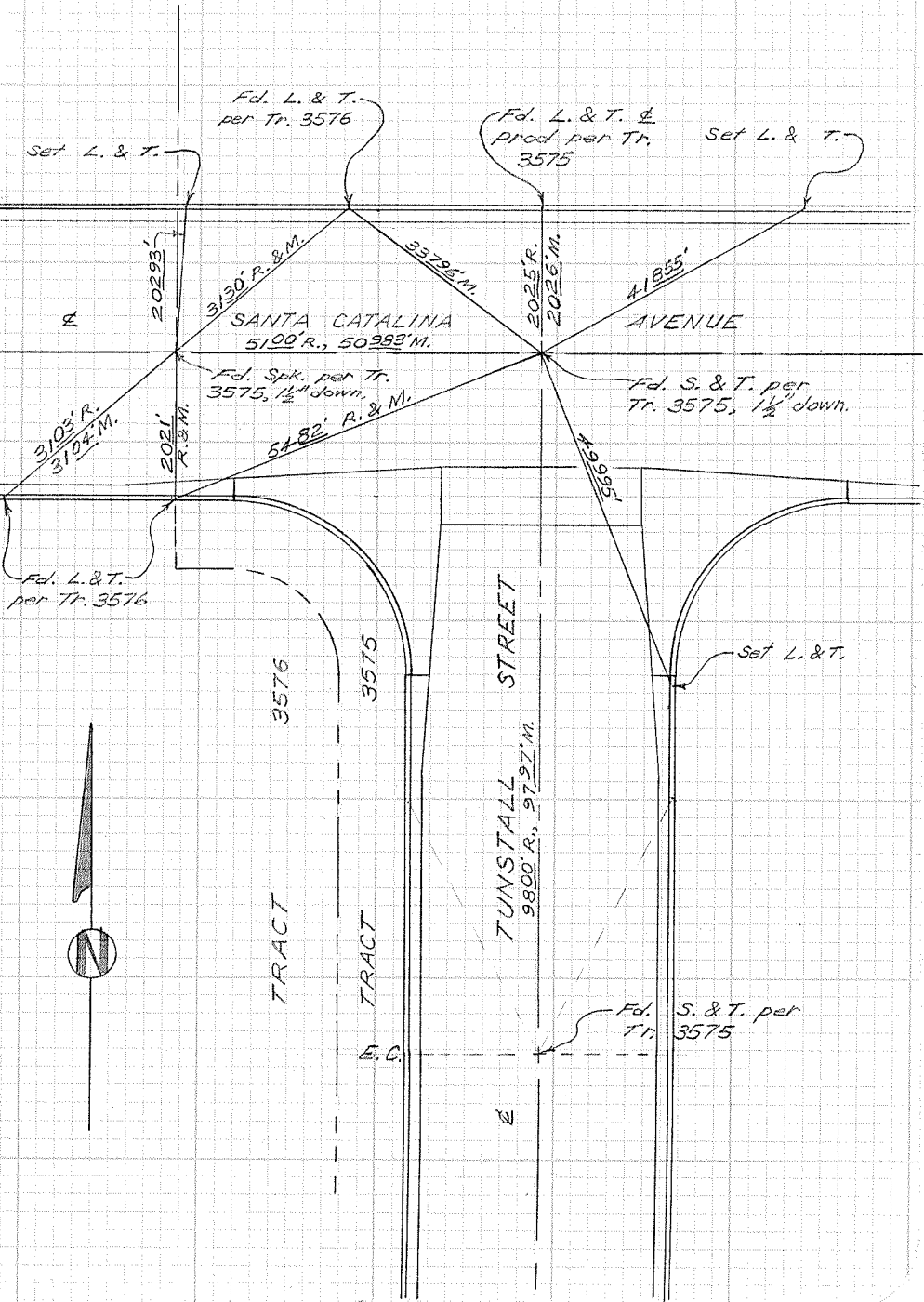
SURVEY OF *Santa Catalina Ave. & Tunstall St.* T B NO. 11 PAGE 122

SURVEY BY *Prickett & Party* TRACT NO. 3575

DATE *April 28, 1993*

SURVEYORS SERVICE COMPANY SANTA MESA - STOCK NO. 411

DO NOT EXTEND NOTES THIS SIDE OF LINE

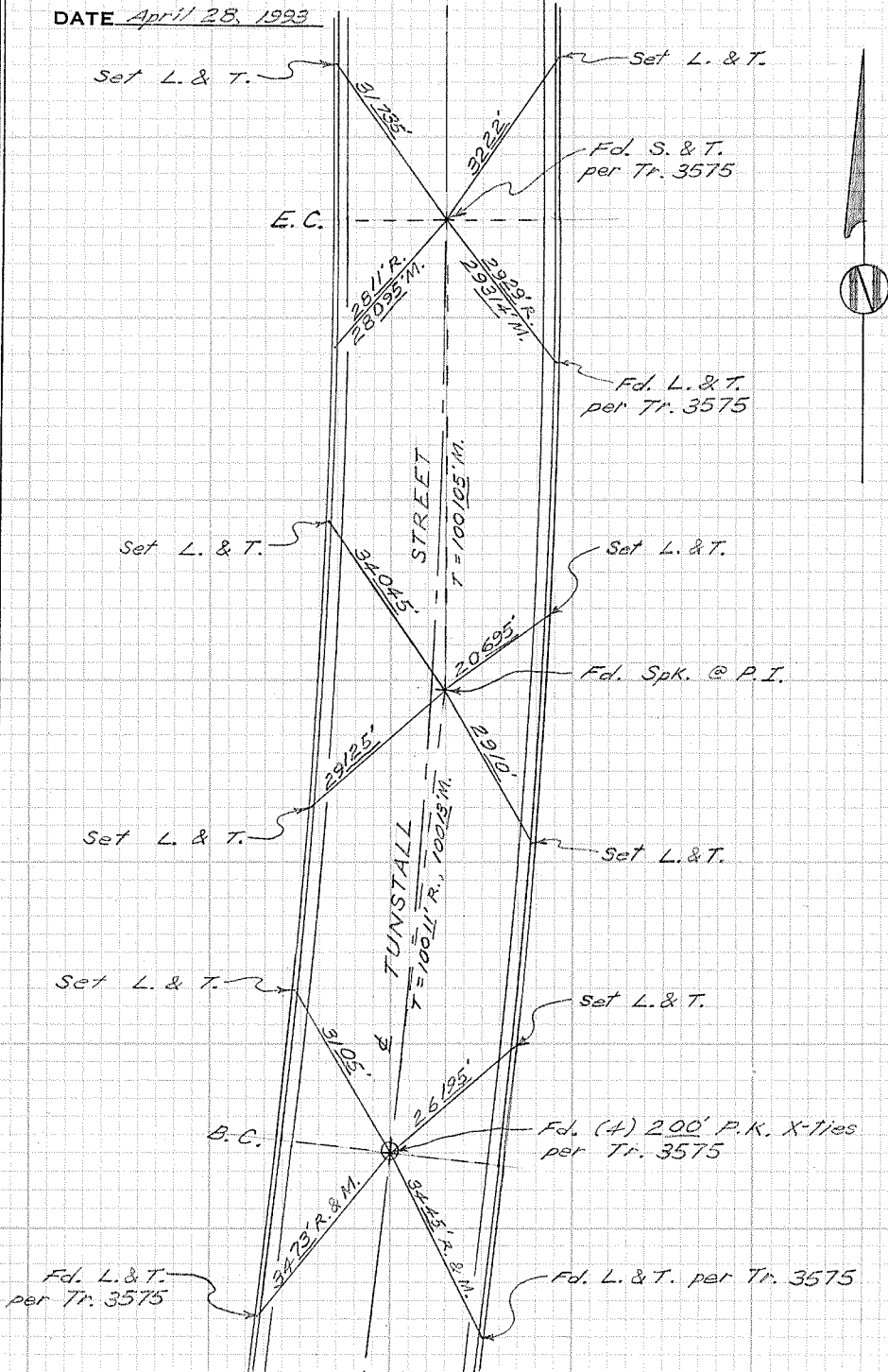


CITY OF GARDEN GROVE, CALIFORNIA

Tunstall St. south of
 SURVEY OF Santa Catalina Avenue T B NO. 11 PAGE 123
 SURVEY BY Prickett & Farty TRACT NO. 3575
 DATE April 28, 1993

DO NOT EXTEND NOTES THIS SIDE OF LINE

SURVEYORS SERVICE COMPANY - SANTA MESA - STOCK NO. 411



CITY OF GARDEN GROVE, CALIFORNIA

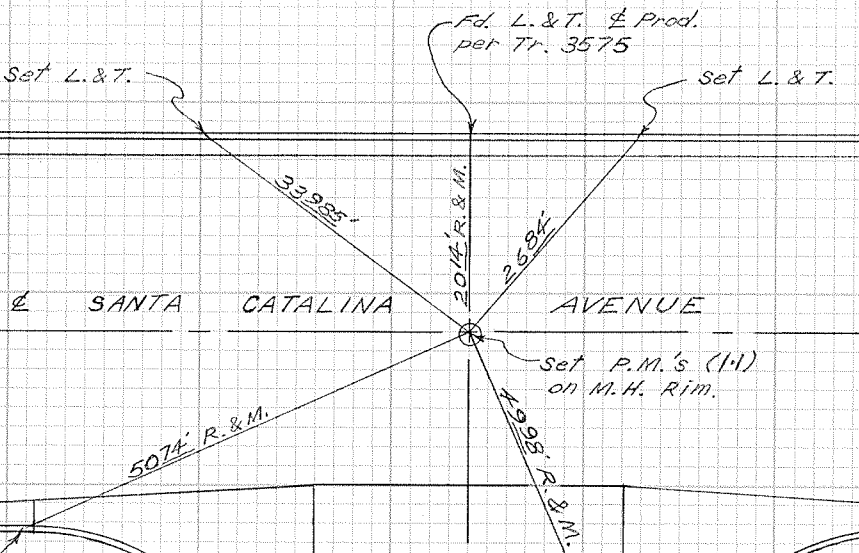
SURVEY OF *Santa Catalina Ave. & St. Mark St.* T B NO. 11 PAGE 124

SURVEY BY *Prickett & Party* TRACT NO. 3575

DATE *April 28, 1993*

SURVEYORS SERVICE COMPANY
OSTA MESA - STOCK NO. 411

DO NOT EXTEND NOTES THIS SIDE OF LINE



Fd. L. & T. per Tr. 3575

Fd. L. & T. per Tr. 3575



See G.G. T.B. 7, P. 140.

CITY OF GARDEN GROVE, CALIFORNIA

Santa Catalina Ave. & Alley

SURVEY OF East of St. Mark St.

T B NO. 11 PAGE 125

SURVEY BY Prickett & Party

TRACT NO. 3575

DATE April 28, 1993

Fd. L. & T. & Prod
per Tr. 3575

SANTA CATALINA AVENUE

AVENUE

2018' R.
20165' M.
2610' R.
2612' M.

2583' R.
2585' M.

Fd. L. & T.
per Tr. 3575

Fd. L. & T.
per Tr. 3575

20' ALLEY

E.C.

Fd. Nothing.

Set L. & T.

Set L. & T.

Tract Line

Fd. L. & T. in conc.
gutter on Tract Line,
TRACT 3575

18235'

16559'

1726'

16535'

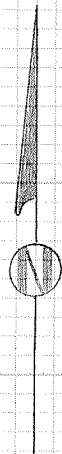
TRACT 362A

Set L. & T.

Set L. & T.

SURVEYORS SERVICE COMPANY - STOCK NO. 411

DO NOT EXTEND NOTES THIS SIDE OF LINE



CITY OF GARDEN GROVE, CALIFORNIA

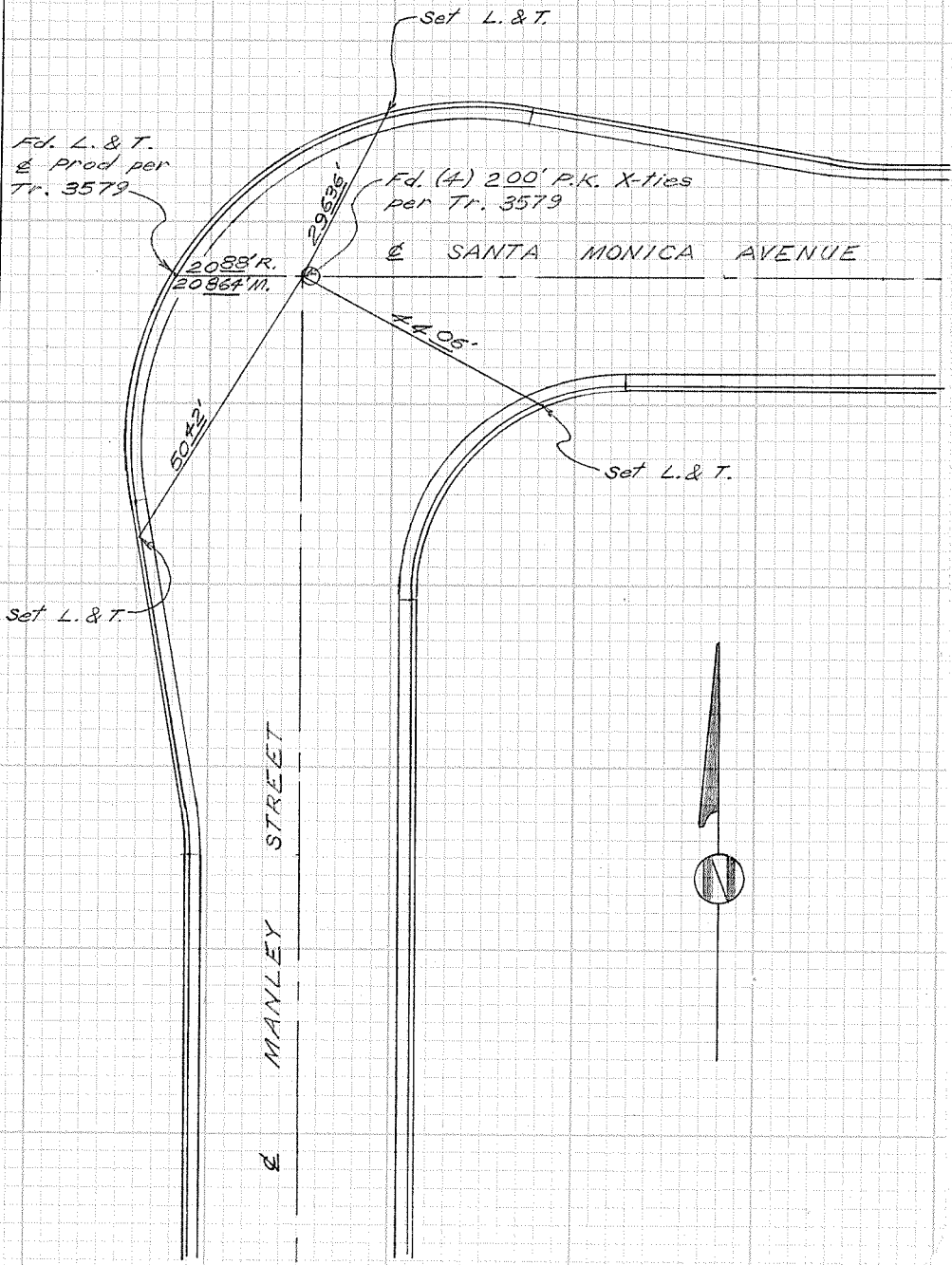
SURVEY OF Santa Monica Ave. & Manley St. T B NO. 11 PAGE 126

SURVEY BY Prickett & Party TRACT NO. 3579

DATE May 26, 1993

SURVEYORS SERVICE COMPANY SANTA MESA - STOCK NO. 411

DO NOT EXTEND NOTES THIS SIDE OF LINE



CITY OF GARDEN GROVE, CALIFORNIA

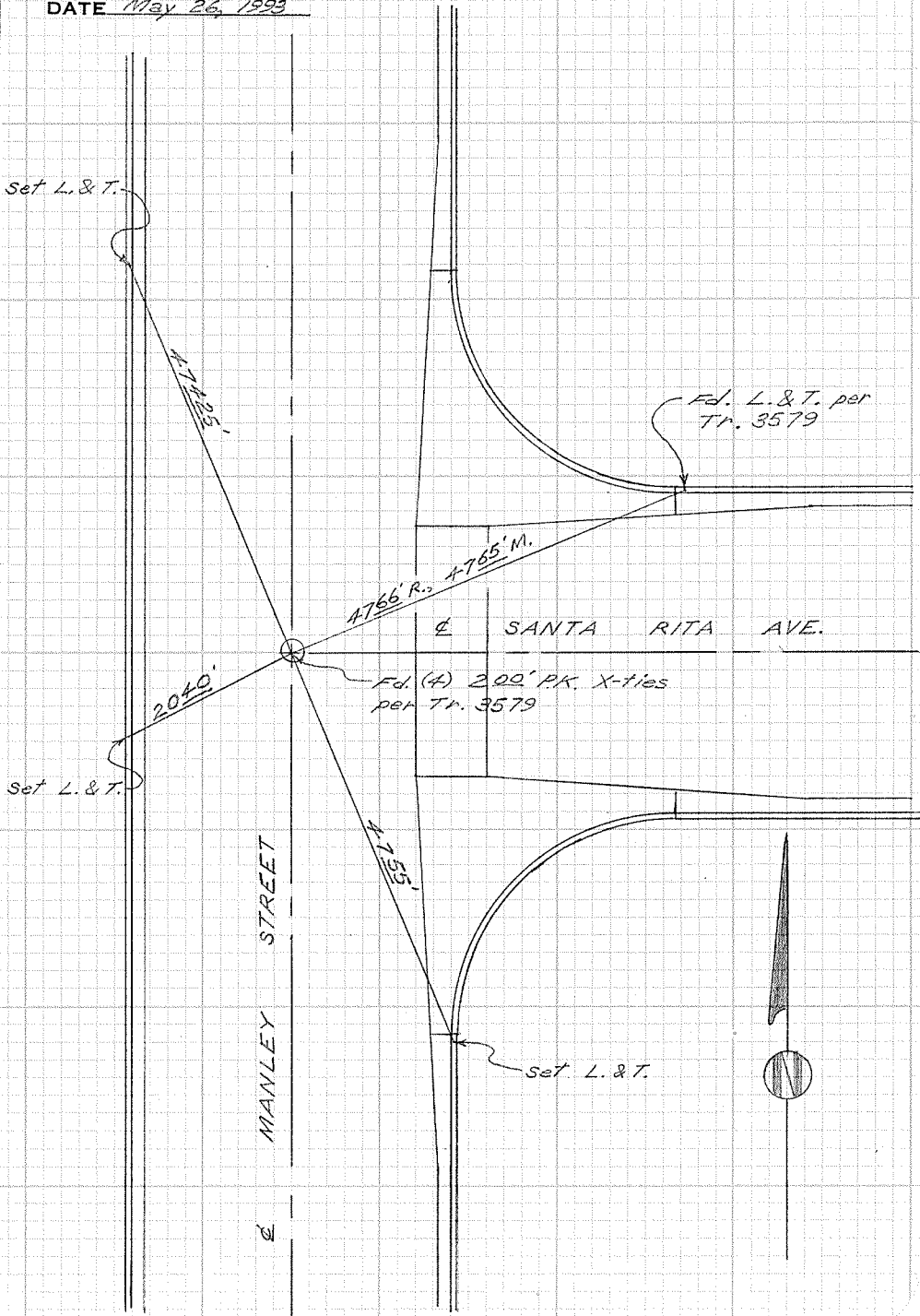
SURVEY OF *Santa Rita Ave. & Manley St.* T B NO. *11* PAGE *127*

SURVEY BY *Prickett & Party* TRACT NO. *3579*

DATE *May 26, 1993*

SURVEYORS SERVICE COMPANY - SANTA MESA - STOCK NO. 411

DO NOT EXTEND NOTES THIS SIDE OF LINE



CITY OF GARDEN GROVE, CALIFORNIA

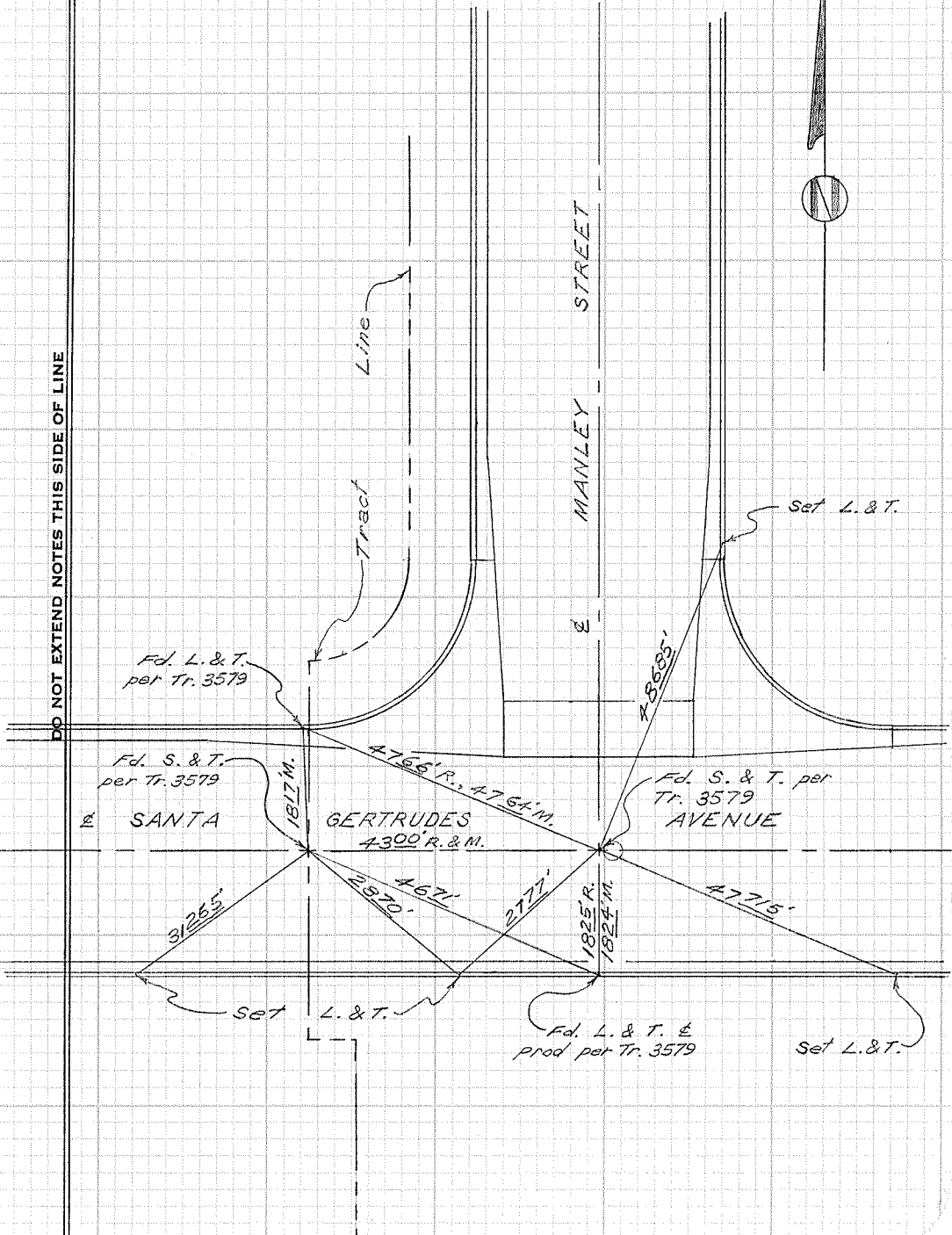

SURVEY OF Santa Gertrudes Ave. & Manley St. T B NO. 11 PAGE 128

SURVEY BY Prickett & Party TRACT NO. 3579

DATE May 26, 1993

SURVEYORS SERVICE COMPANY - COSTA MESA - STOCK NO. 411

DO NOT EXTEND NOTES THIS SIDE OF LINE



CITY OF GARDEN GROVE, CALIFORNIA

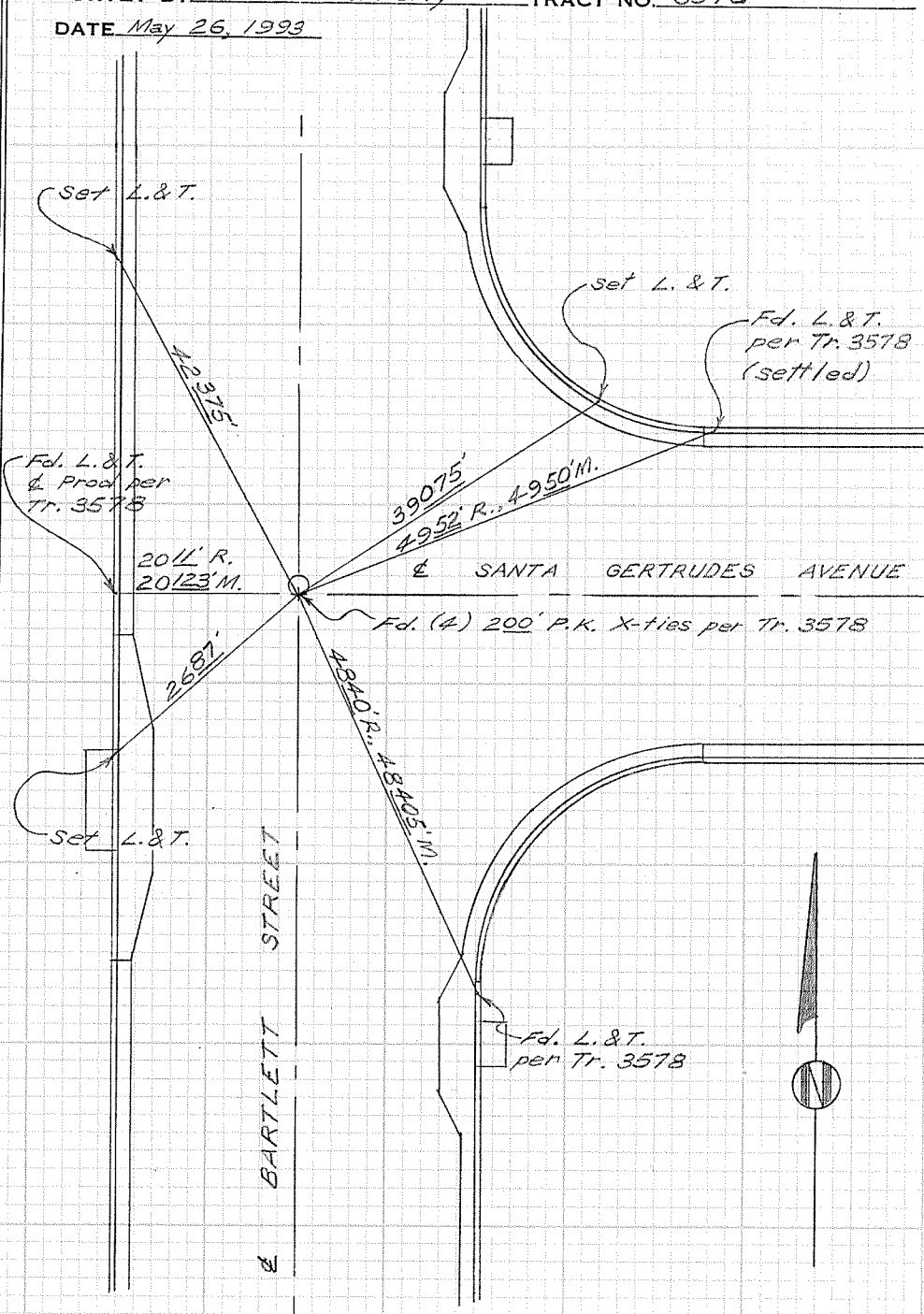
SURVEY OF *Bartlett St. & Santa Gertrudes* T B NO. *11* PAGE *129*

SURVEY BY *Prickett & Party* TRACT NO. *3578*

DATE *May 26, 1993*

SURVEYORS SERVICE COMPANY COSTA MESA - STOCK NO. 411

DO NOT EXTEND NOTES THIS SIDE OF LINE



CITY OF GARDEN GROVE, CALIFORNIA

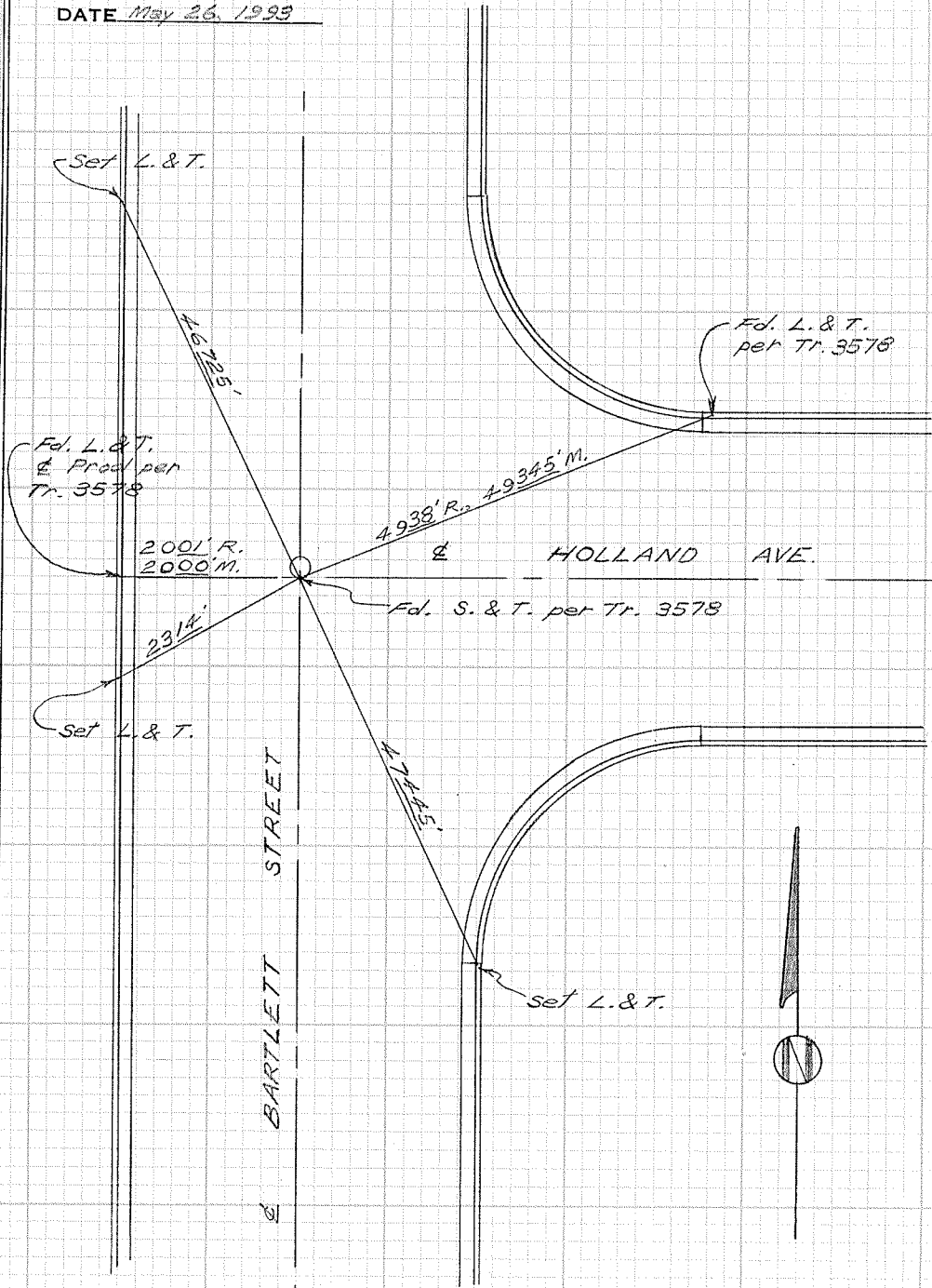
SURVEY OF Bartlett St. & Holland Ave. T B NO. 11 PAGE 130

SURVEY BY Prickett & Party TRACT NO. 3578

DATE May 26, 1993

SURVEYORS SERVICE COMPANY - STOCK NO. 411

DO NOT EXTEND NOTES THIS SIDE OF LINE



CITY OF GARDEN GROVE, CALIFORNIA

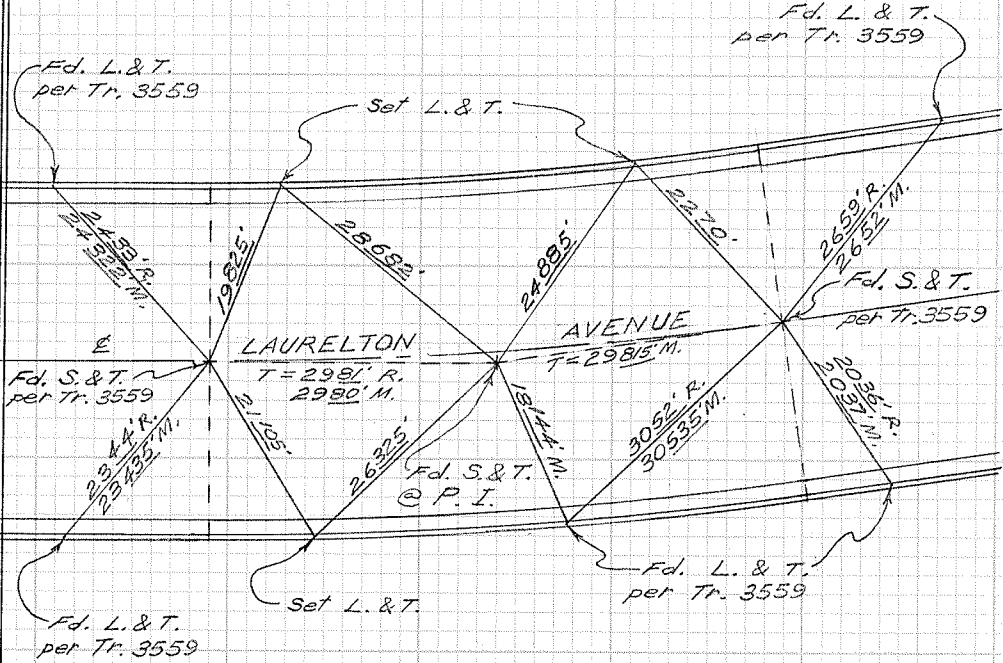
SURVEY OF Laurelton Ave. W. of Blackmer St. T B NO. 11 PAGE 131

SURVEY BY Prickett & Party TRACT NO. 3559

DATE June 3, 1993

SURVEYORS SERVICE COMPANY - COSTA MESA - STOCK NO. 411

DO NOT EXTEND NOTES THIS SIDE OF LINE



CITY OF GARDEN GROVE, CALIFORNIA

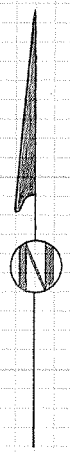
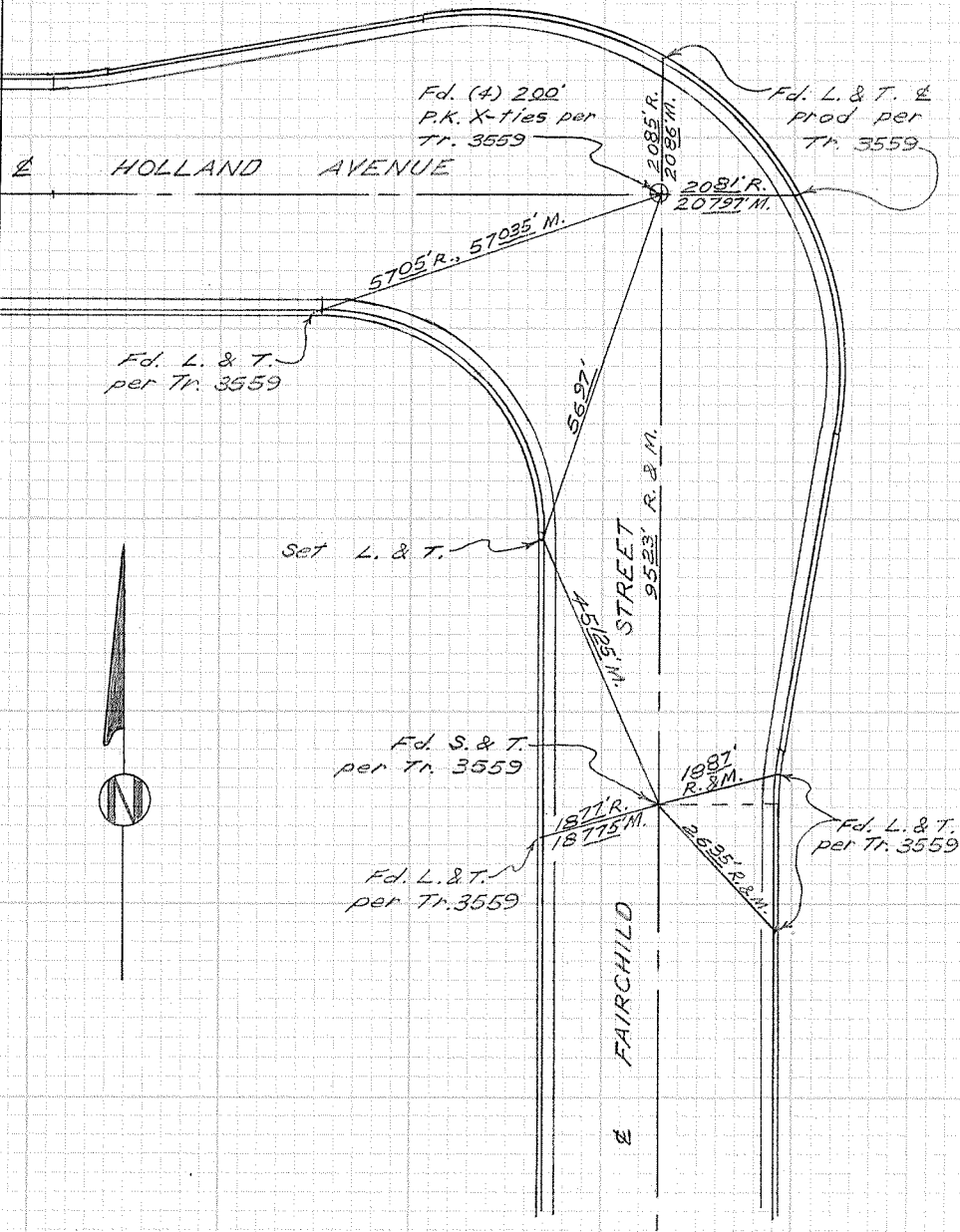
SURVEY OF Holland Ave. & Fairchild St. TB NO. 11 PAGE 132

SURVEY BY Prickett & Party TRACT NO. 3559

DATE June 3, 1993

SURVEYORS SERVICE COMPANY - STOCK NO. 411
OSTA MESA

DO NOT EXTEND NOTES THIS SIDE OF LINE



CITY OF GARDEN GROVE, CALIFORNIA

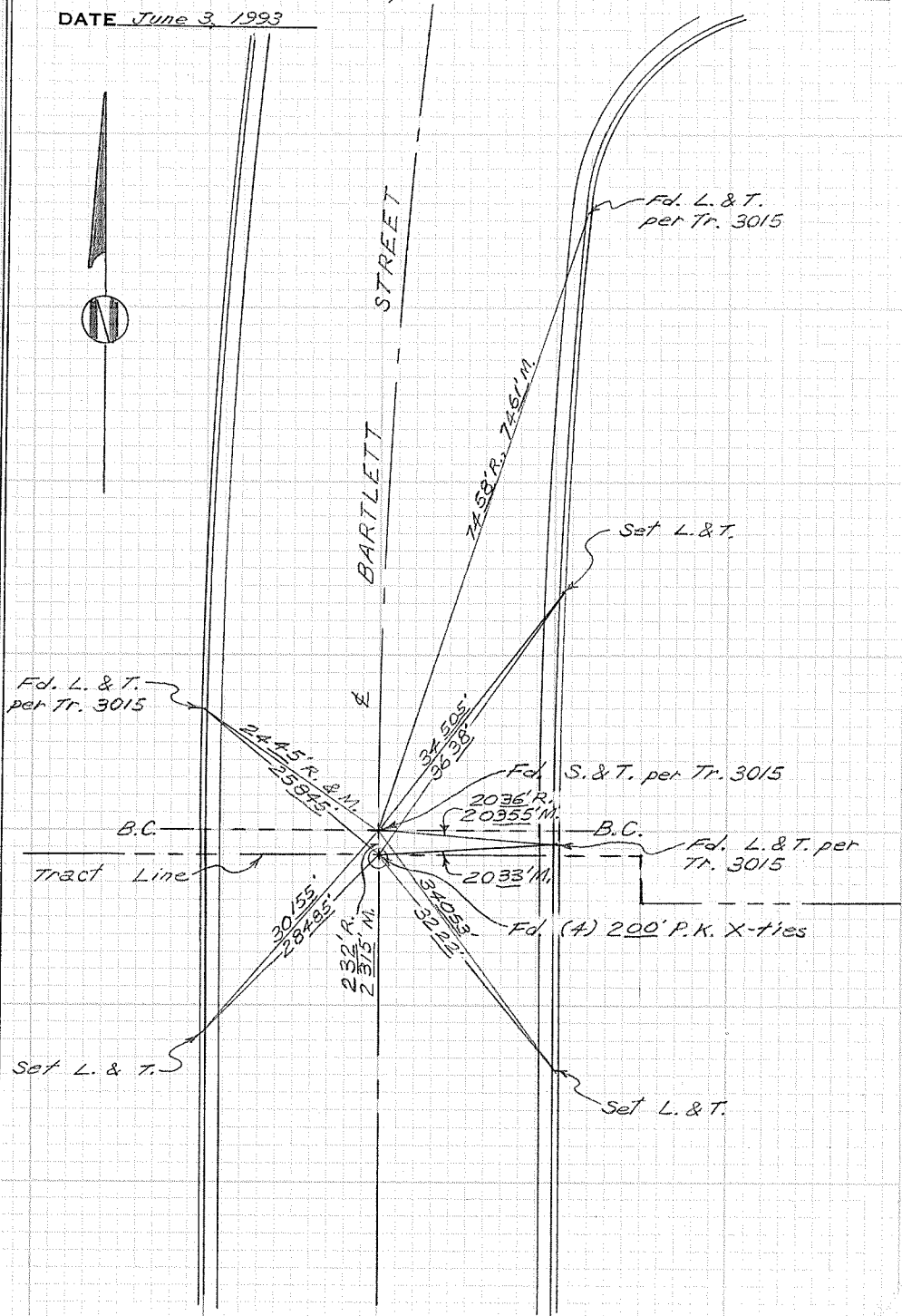
B.C. and Tract Boundary on
SURVEY OF *Bartlett St. S. of Santa Barbara* TB NO. 11 PAGE 133

SURVEY BY *Prickett & Party* TRACT NO. 3015

DATE *June 3, 1993*

SURVEYORS SERVICE COMPANY - MESA - STOCK NO. 411

DO NOT EXTEND NOTES THIS SIDE OF LINE



CITY OF GARDEN GROVE, CALIFORNIA

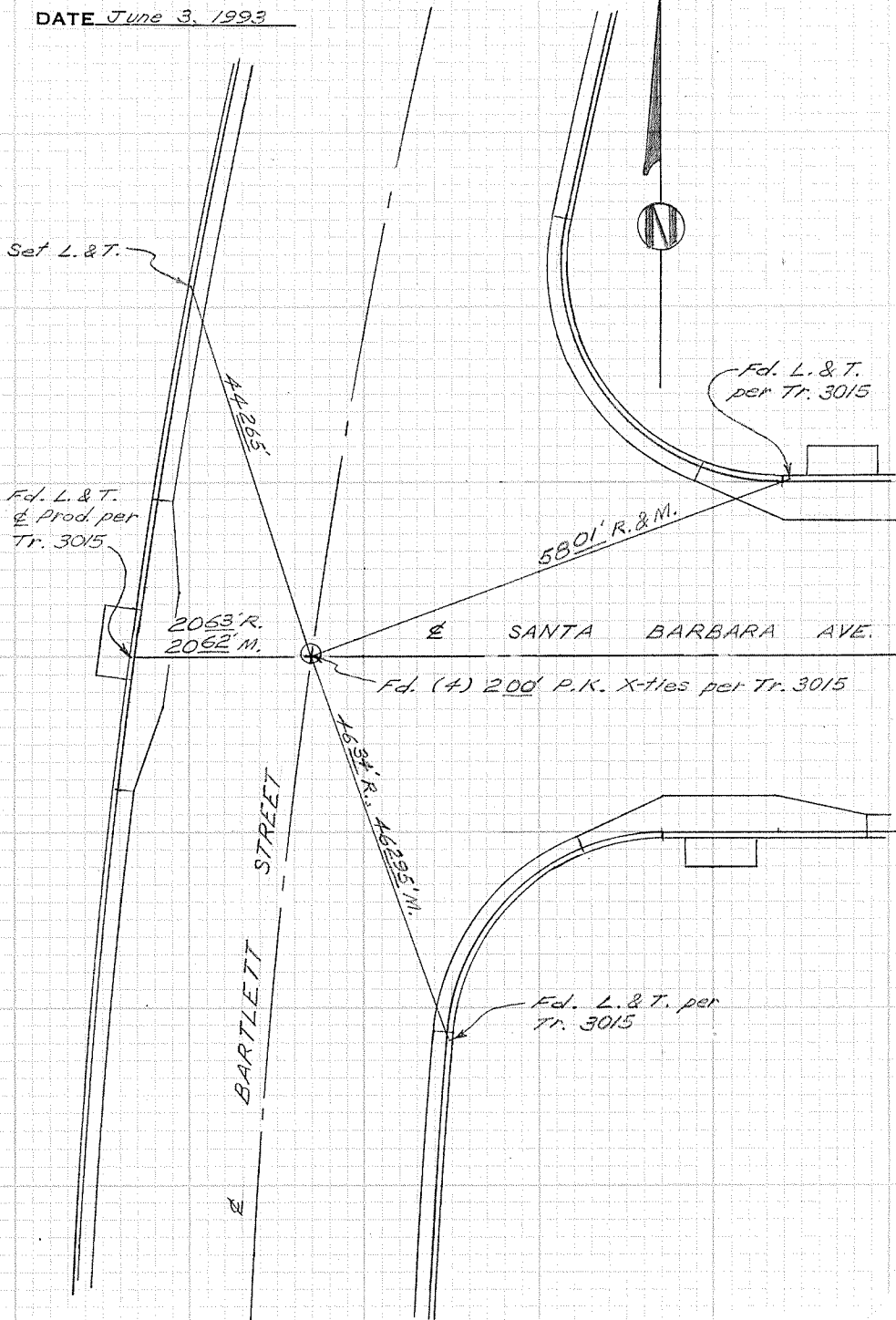
SURVEY OF *Bartlett St. & Santa Barbara Ave.* T B NO. 11 PAGE 134

SURVEY BY *Prickett & Party* TRACT NO. 3015

DATE *June 3, 1993*

SURVEYORS SERVICE COMPANY - COSTA MESA - STOCK NO. 411

DO NOT EXTEND NOTES THIS SIDE OF LINE

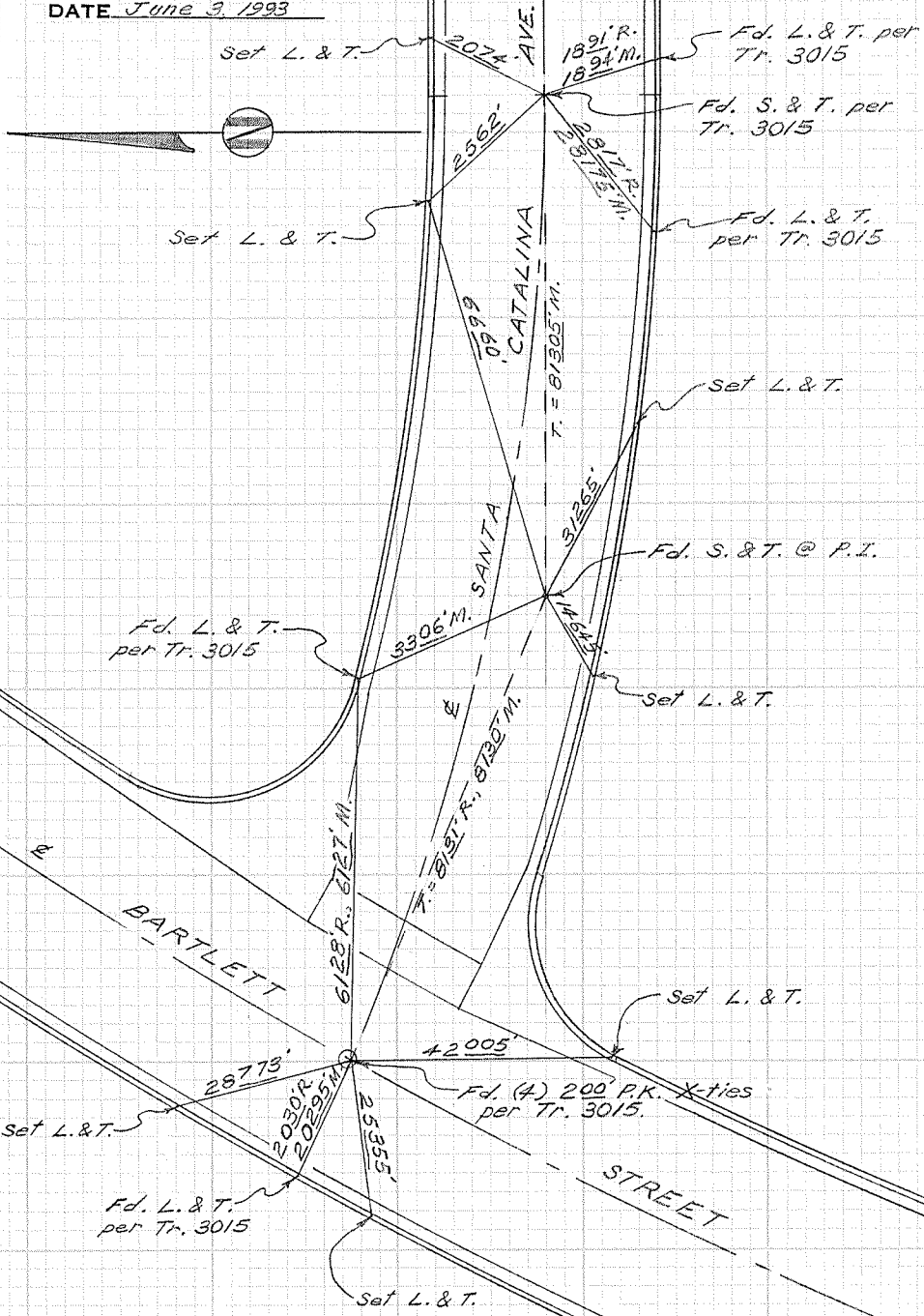


CITY OF GARDEN GROVE, CALIFORNIA

SURVEY OF Bartlett St. & Santa Catalina Ave. T B NO. 11 PAGE 135

SURVEY BY Prickett & Party TRACT NO. 3015

DATE June 3, 1993



SURVEYORS SERVICE COMPANY - SANTA MESA - STOCK NO. 411

DO NOT EXTEND NOTES THIS SIDE OF LINE

CITY OF GARDEN GROVE, CALIFORNIA

SURVEY OF Lake St. & Keel Ave. (E. & W) T B NO. 11 PAGE 137

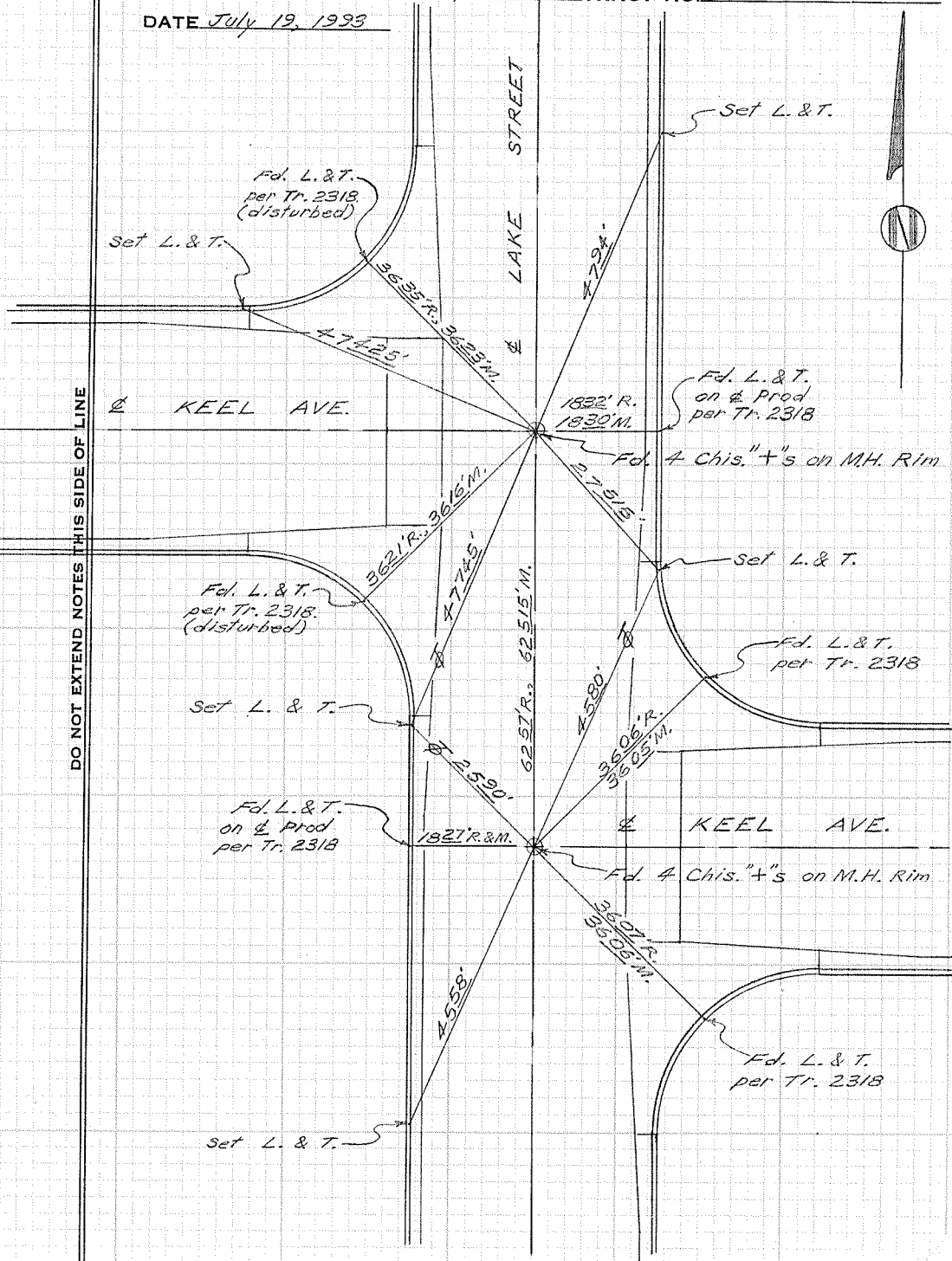
SURVEY BY Prickett & Party

TRACT NO. 2318

DATE July 19, 1993

SURVEYORS SERVICE COMPANY - COSTA MESA - STOCK NO. 411

DO NOT EXTEND NOTES THIS SIDE OF LINE

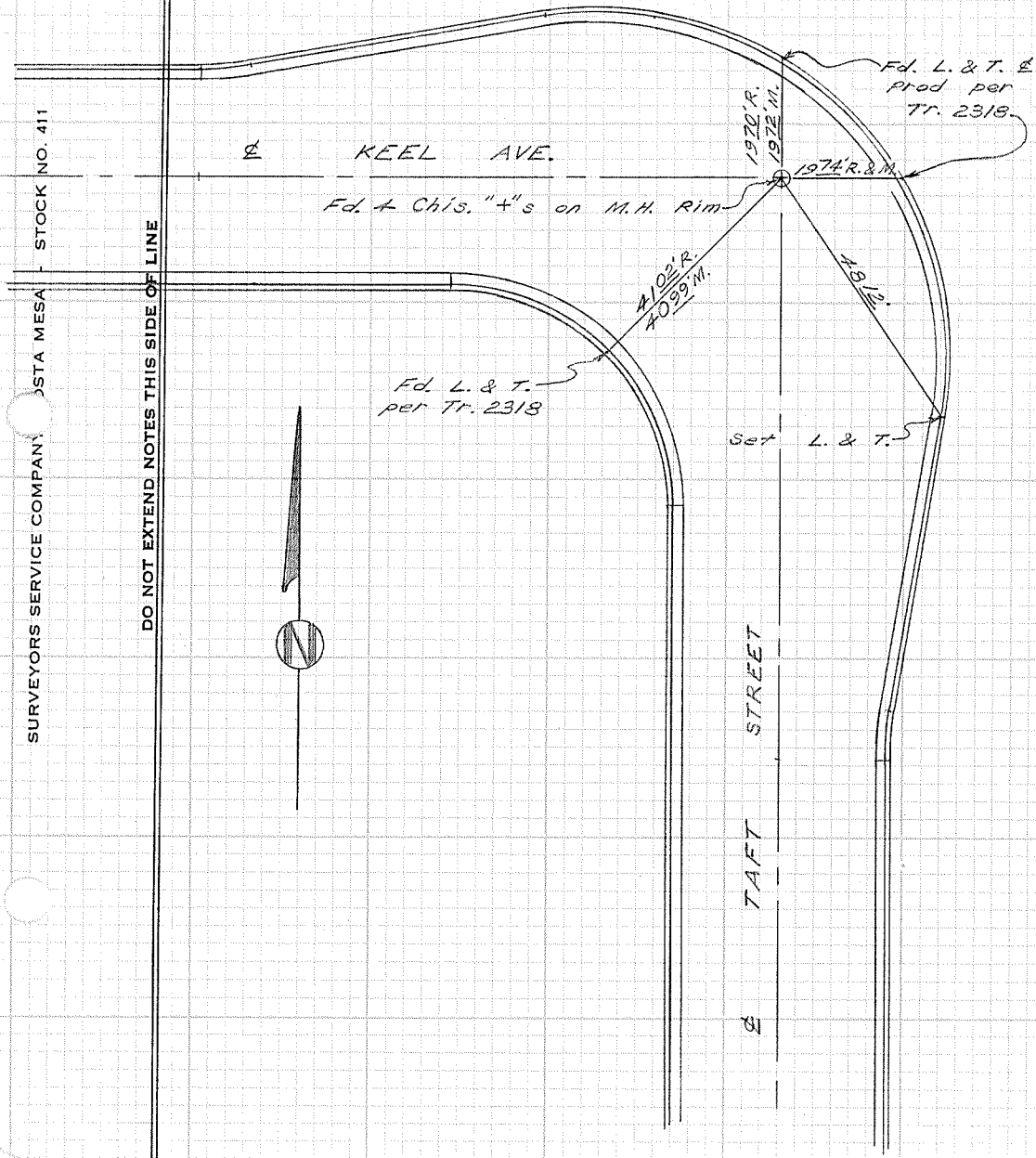


CITY OF GARDEN GROVE, CALIFORNIA

SURVEY OF Keel Ave. & Taft Street T B NO. 11 PAGE 138

SURVEY BY Prickett & Party TRACT NO. 2318

DATE July 19, 1993



CITY OF GARDEN GROVE, CALIFORNIA

SURVEY OF Morningside Dr. & Taft St. T B NO. 11 PAGE 139

SURVEY BY Prickett & Party TRACT NO. 2318

DATE July 19, 1993

SURVEYORS SERVICE COMPANY - COSTA MESA - STOCK NO. 411

DO NOT EXTEND NOTES THIS SIDE OF LINE



TAFT STREET

MORNINGSIDE DRIVE

Fd. L. & T.
per Tr. 2318

4111' R.
41035' M.

5704'

Set L. & T.

Fd. L. & T.
on & Prod
per Tr. 2318

1959'
R. & M.

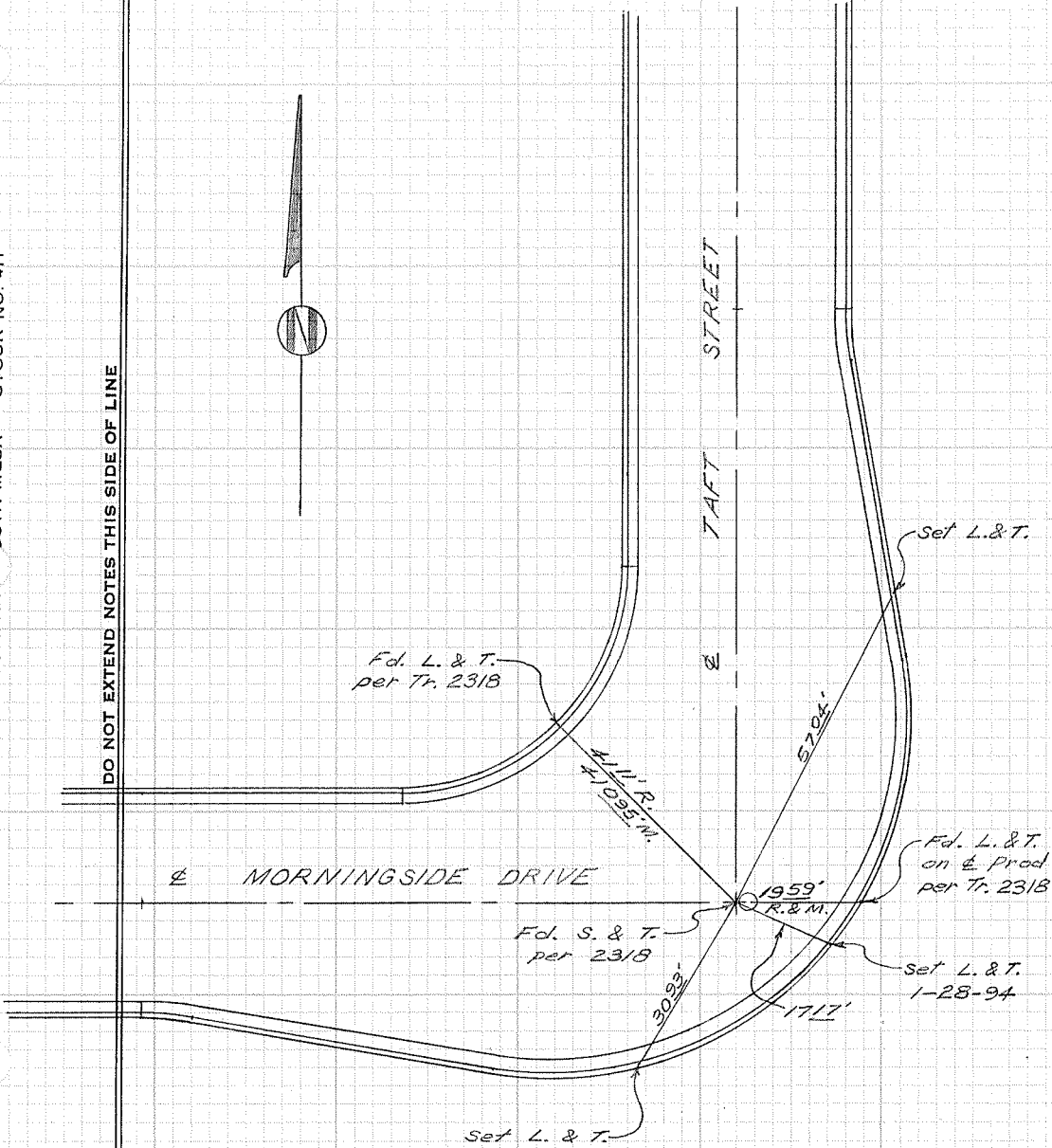
Fd. S. & T.
per 2318

Set L. & T.
1-28-94

3093'

1717'

Set L. & T.



CITY OF GARDEN GROVE, CALIFORNIA

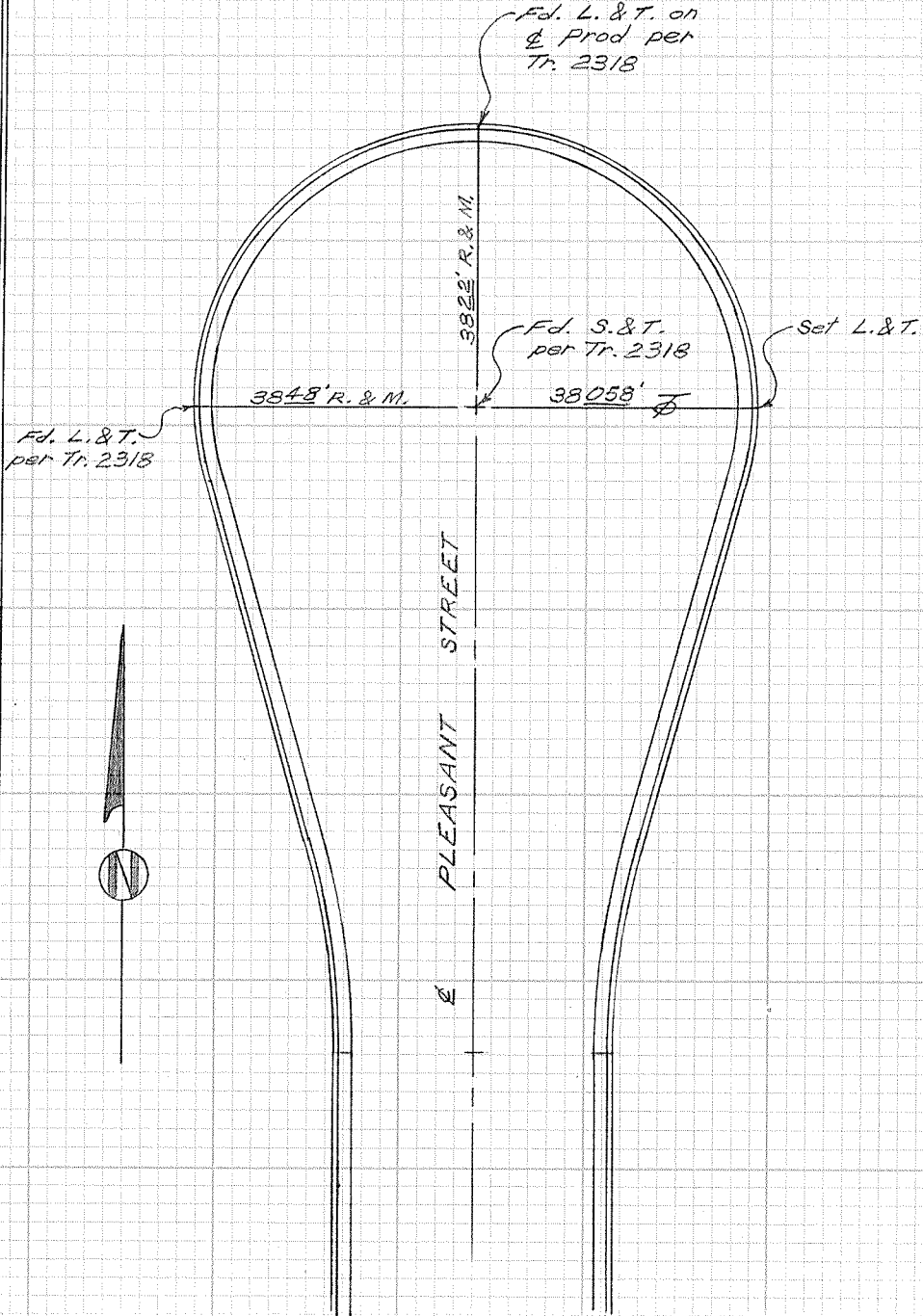
SURVEY OF Pleasant St. cul-de-sac T B NO. 11 PAGE 140

SURVEY BY Prickett & Party TRACT NO. 2318

DATE July 19, 1993

SURVEYORS SERVICE COMPANY
OSTA MESA - STOCK NO. 411

DO NOT EXTEND NOTES THIS SIDE OF LINE



CITY OF GARDEN GROVE, CALIFORNIA

SURVEY OF *Morningside Drive & Pleasant St.* T B NO. *11* PAGE *141*

SURVEY BY *Frickett & Party* TRACT NO. *2318*

DATE *July 20, 1993*

SURVEYORS SERVICE COMPANY, COSTA MESA - STOCK NO. 411

DO NOT EXTEND NOTES THIS SIDE OF LINE



Fd. L. & T. per Tr. 2318

Fd. L. & T. per Tr. 2318

3605' R.

36045' M.

3613' R.

36135' M.

Fd. S. & T. per Tr. 2318

☐ MORNINGSIDE

DRIVE

23705'

*1849' R.
18495' M.*

3109'

Set L. & T.

Fd. L. & T. per Tr. 2318, 0.006' W. of ☐ Prod.

Set L. & T.

CITY OF GARDEN GROVE, CALIFORNIA

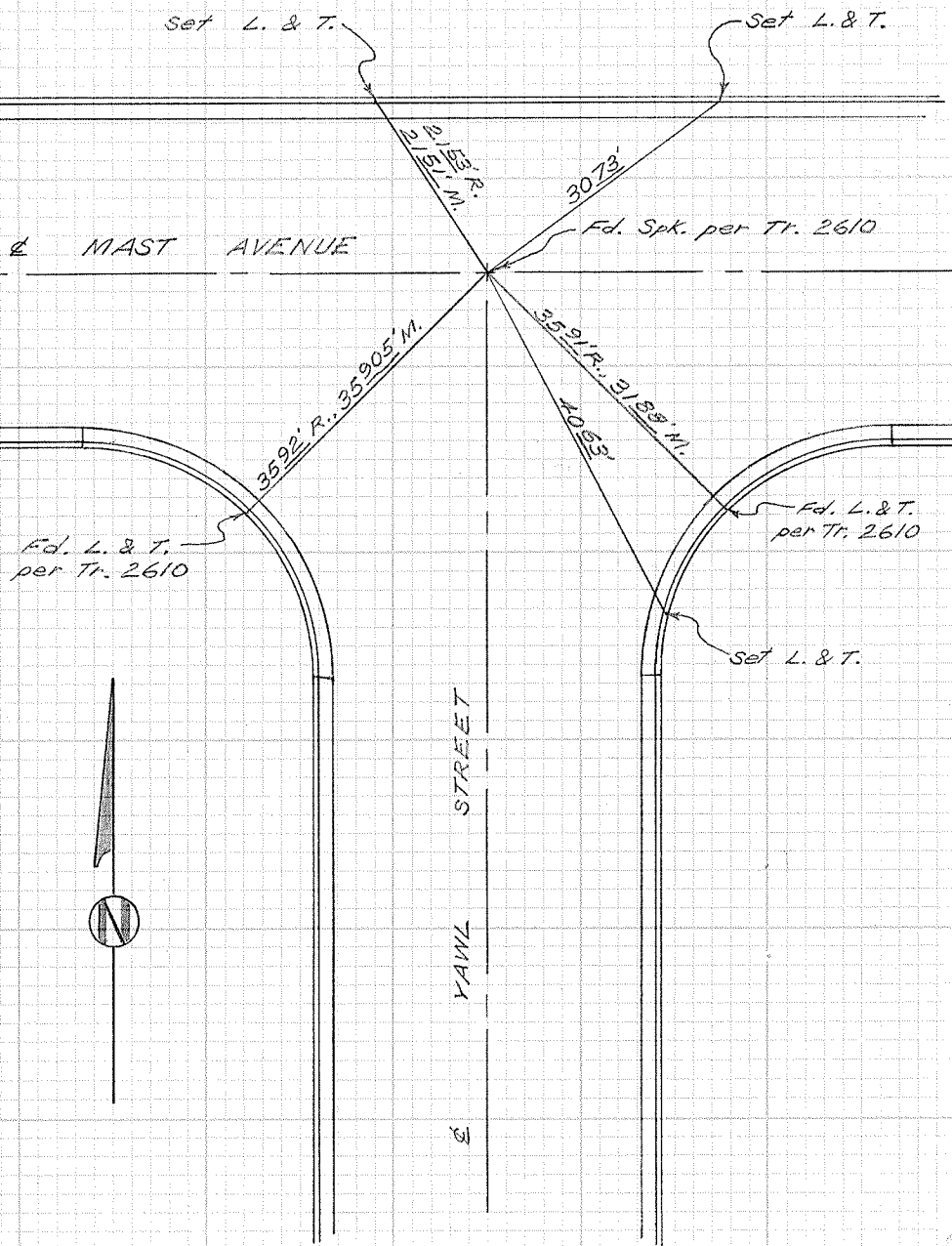
SURVEY OF Mast Ave. & Yawl Street T B NO. 11 PAGE 142

SURVEY BY Prickett & Party TRACT NO. 2610

DATE July 26, 1993

SURVEYORS SERVICE COMPANY - COSTA MESA - STOCK NO. 411

DO NOT EXTEND NOTES THIS SIDE OF LINE



YAWL STREET

MAST AVENUE

CITY OF GARDEN GROVE, CALIFORNIA

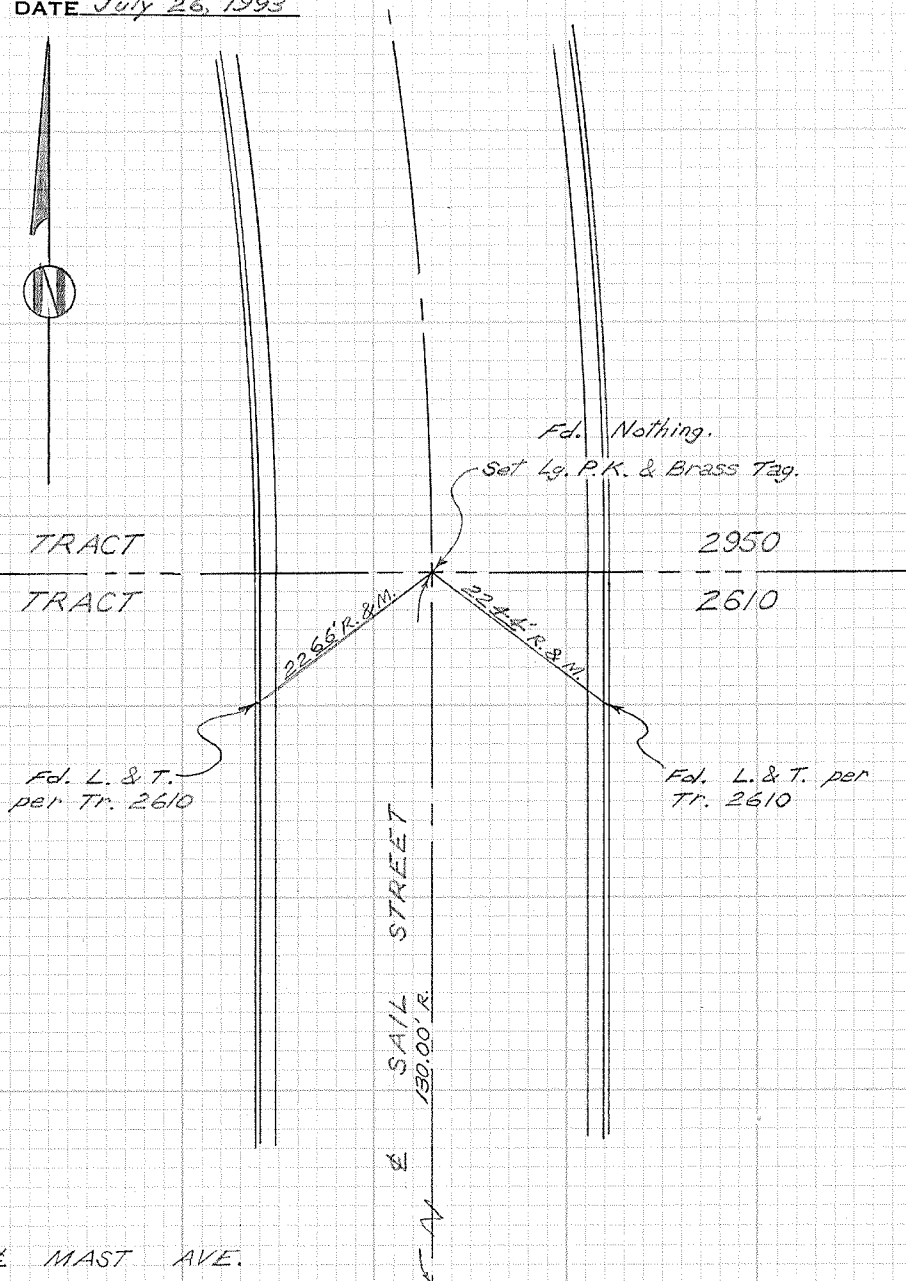
SURVEY OF Sail St. N. of Mast Ave. T B NO. 11 PAGE 143

SURVEY BY Prickett & Party TRACT NO. 2610

DATE July 26, 1993

DO NOT EXTEND NOTES THIS SIDE OF LINE

SURVEYORS SERVICE COMPANY - COSTA MESA - STOCK NO. 411



CITY OF GARDEN GROVE, CALIFORNIA

SURVEY OF *Mast Ave. & Starboard Street* T B NO. *11* PAGE *144*

SURVEY BY *Prickett & Party* TRACT NO. *2610*

DATE *July 26, 1998*

SURVEYORS SERVICE COMPANY - STOCK NO. 411
OSTA MESA

DO NOT EXTEND NOTES THIS SIDE OF LINE

MAST AVE.

STARBOARD STREET

Fd. L. & T.
per Tr. 2610

Fd. S. & T.
per Tr. 2610

Fd. L. & T. per
Tr. 2610.

Set L. & T.

Fd. L. & T.
per
Tr. 2610



2876' R.
95.17° W.

184.35°

21565'

3212' R.
92.13° W.

4112' R. & M.

CITY OF GARDEN GROVE, CALIFORNIA

SURVEY OF *Stern Ave. & Yawl St.*

T B NO. *11* PAGE *145*

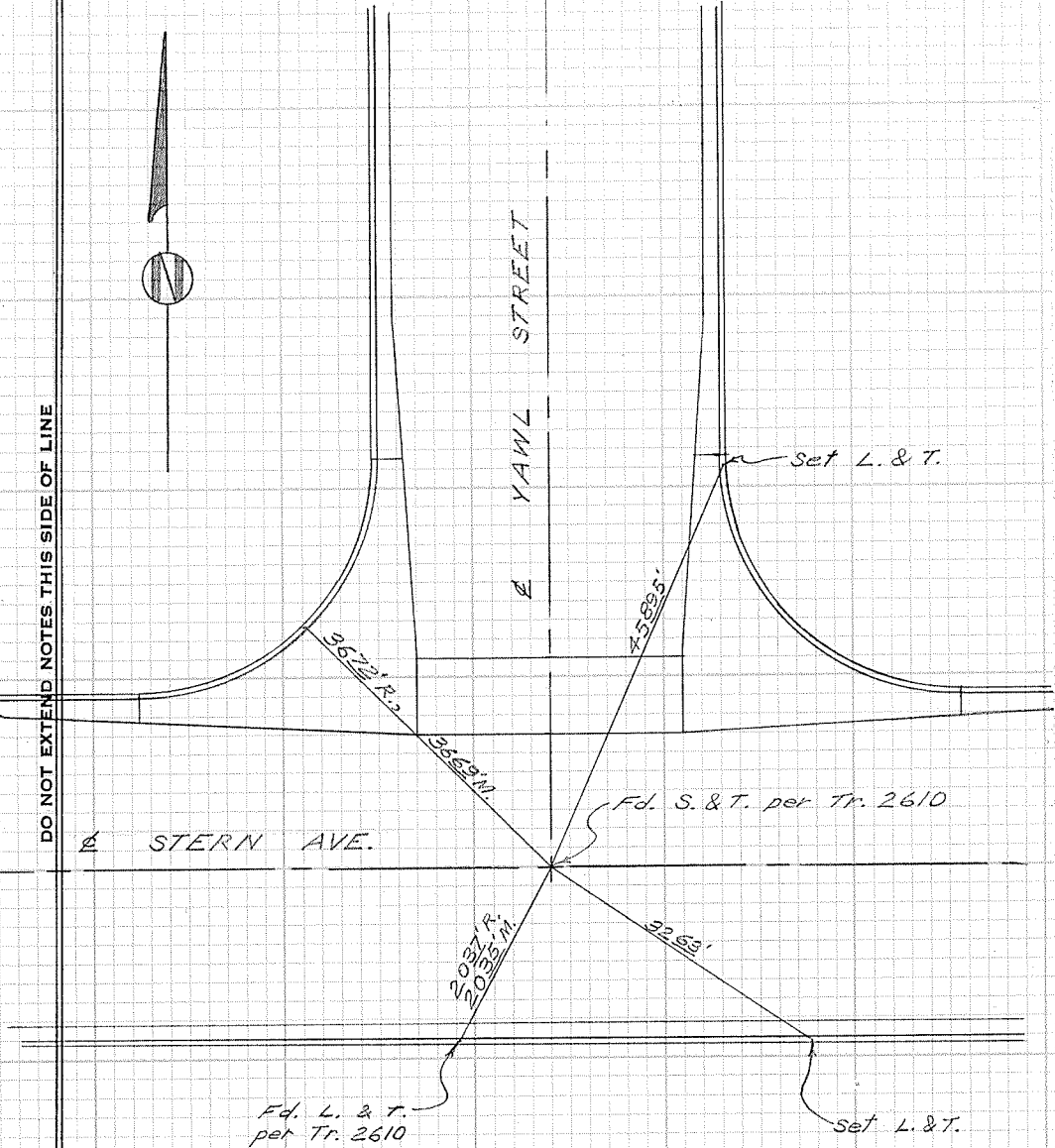
SURVEY BY *Prickett & Party*

TRACT NO. *2610*

DATE *July 26, 1993*

SURVEYORS SERVICE COMPANY - COSTA MESA - STOCK NO. 411

DO NOT EXTEND NOTES THIS SIDE OF LINE



CITY OF GARDEN GROVE, CALIFORNIA

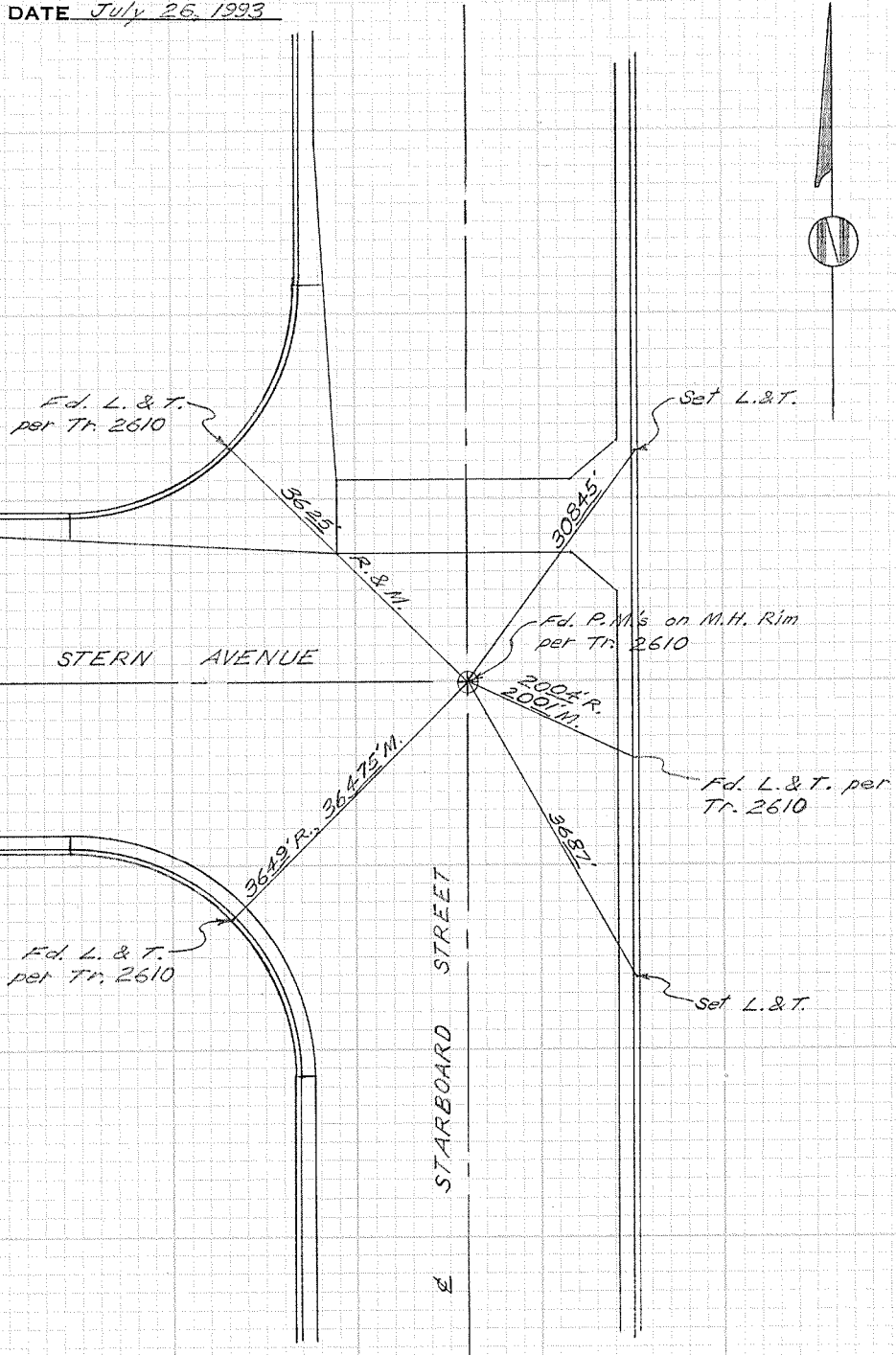
SURVEY OF *Stern Ave. & Starboard Street* T B NO. *11* PAGE *146*

SURVEY BY *Prickett & Party* TRACT NO. *2610*

DATE *July 26, 1993*

SURVEYORS SERVICE COMPANY - STOCK NO. 411

DO NOT EXTEND NOTES THIS SIDE OF LINE



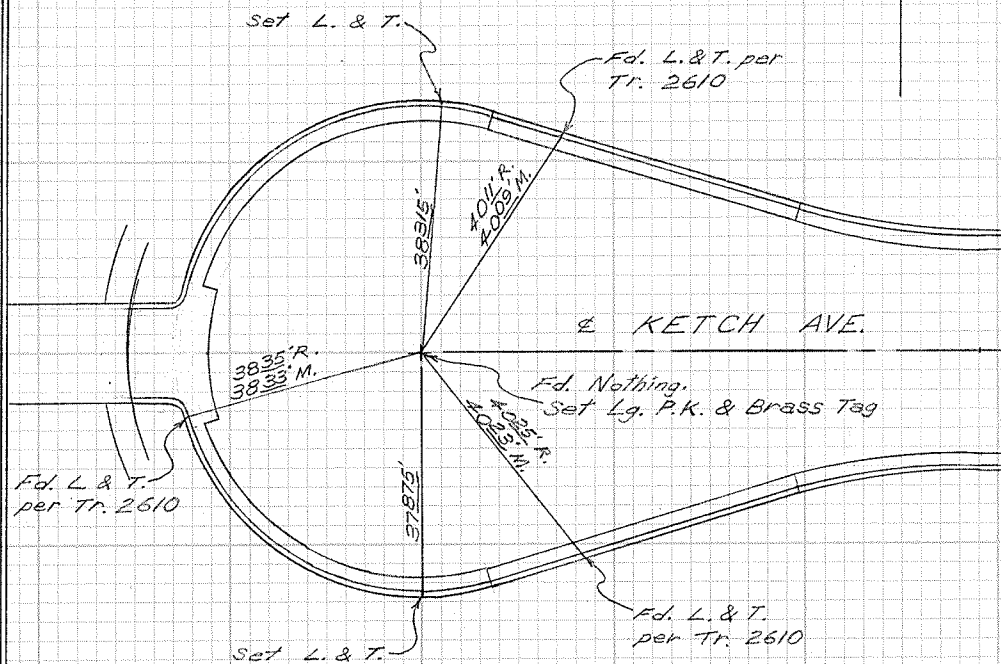
CITY OF GARDEN GROVE, CALIFORNIA

SURVEY OF Ketch Ave. cul-de-sac T B NO. 11 PAGE 147
W. of Yawl St.
SURVEY BY Prickett & Party TRACT NO. 2610
DATE July 26, 1993



DO NOT EXTEND NOTES THIS SIDE OF LINE

SURVEYORS SERVICE COMPANY COSTA MESA - STOCK NO. 411



CITY OF GARDEN GROVE, CALIFORNIA

SURVEY OF *Ketch Ave. & Yawl Street*

T B NO. *11*

PAGE *148*

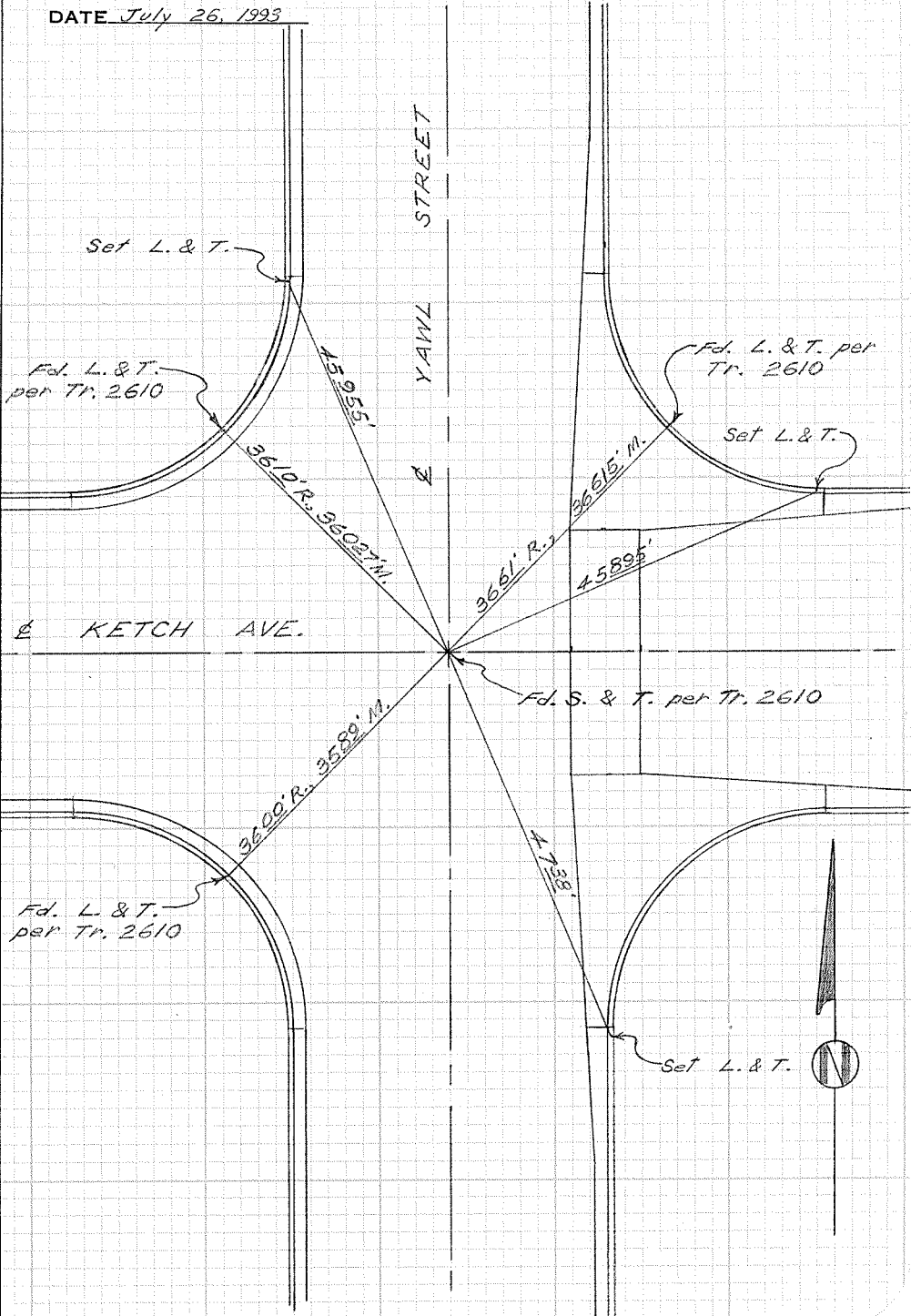
SURVEY BY *Prickett & Party*

TRACT NO. *2610*

DATE *July 26, 1993*

SURVEYORS SERVICE COMPANY
OSTA MESA - STOCK NO. 411

DO NOT EXTEND NOTES THIS SIDE OF LINE



CITY OF GARDEN GROVE, CALIFORNIA

SURVEY OF Ketch Ave. cul-de-sac
E. of Yawl Street T B NO. 11 PAGE 149

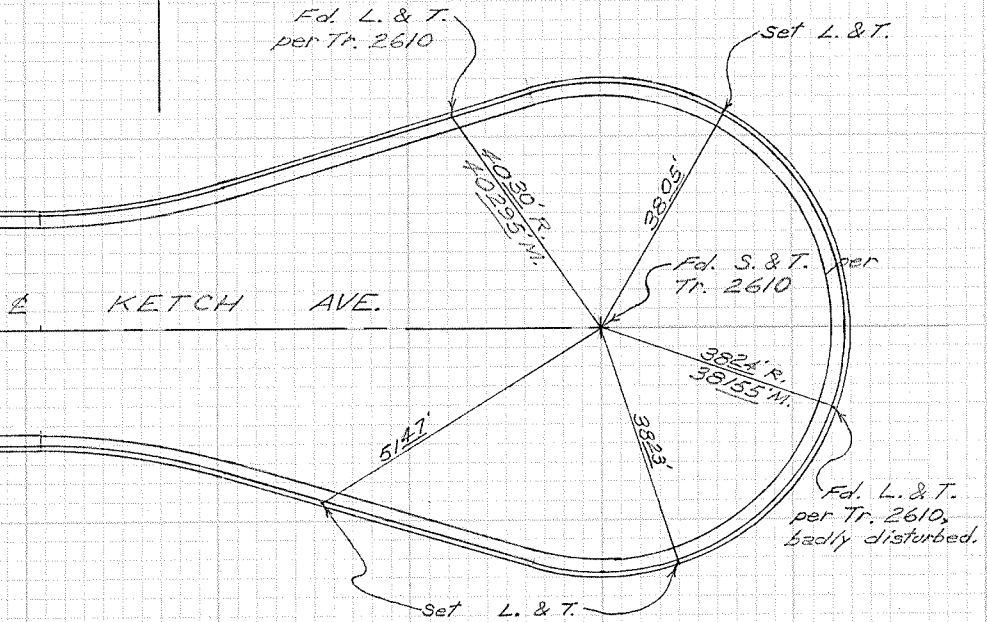
SURVEY BY Prickett & Party TRACT NO. 2610

DATE July 27, 1993



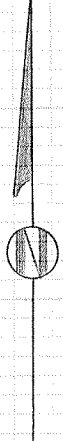
SURVEYORS SERVICE COMPANY - COSTA MESA - STOCK NO. 411

DO NOT EXTEND NOTES THIS SIDE OF LINE



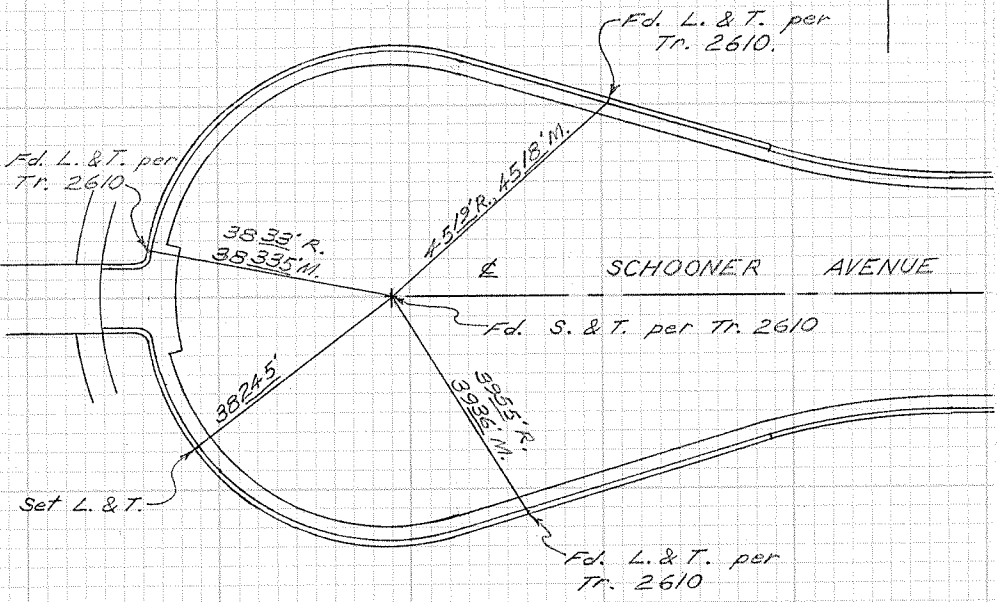
CITY OF GARDEN GROVE, CALIFORNIA

SURVEY OF Schooner Ave. cul-de-sac
W. of Yawl St. T B NO. 11 PAGE 150
SURVEY BY Prickett & Party TRACT NO. 2610
DATE July 27, 1993



SURVEYORS SERVICE COMPANY, COSTA MESA - STOCK NO. 411

DO NOT EXTEND NOTES THIS SIDE OF LINE



CITY OF GARDEN GROVE, CALIFORNIA

SURVEY OF Trask Ave. @ Leda St. T B NO. 12 PAGE 101

SURVEY BY Prickett & Party TRACT NO. _____

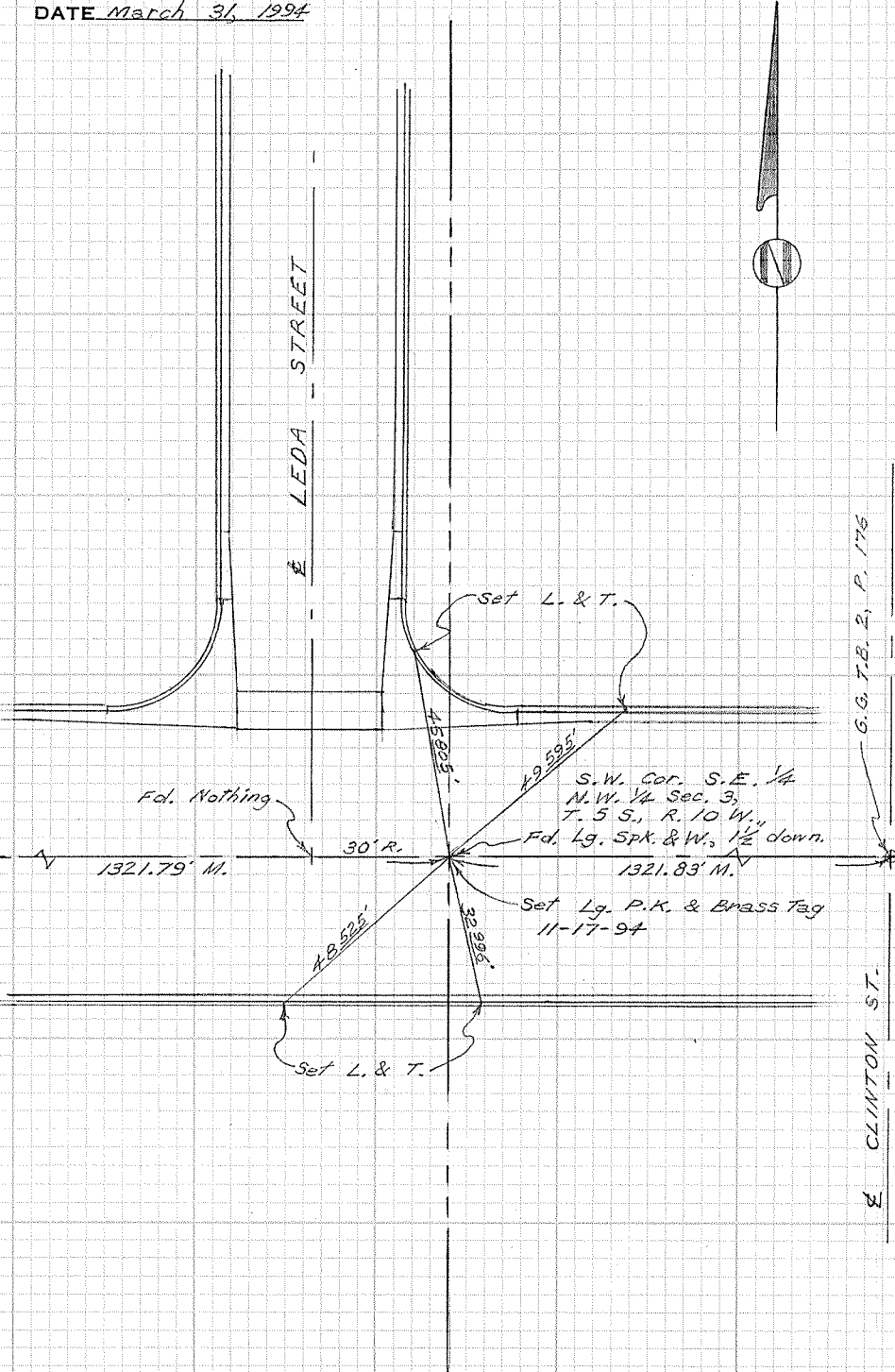
DATE March 31, 1994

SURVEYORS SERVICE COMPANY - DSTA MESA - STOCK NO. 411

G.G.T.B. 2, P. 175A

W HARBOR BLVD.

DO NOT EXTEND NOTES THIS SIDE OF LINE



CITY OF GARDEN GROVE, CALIFORNIA

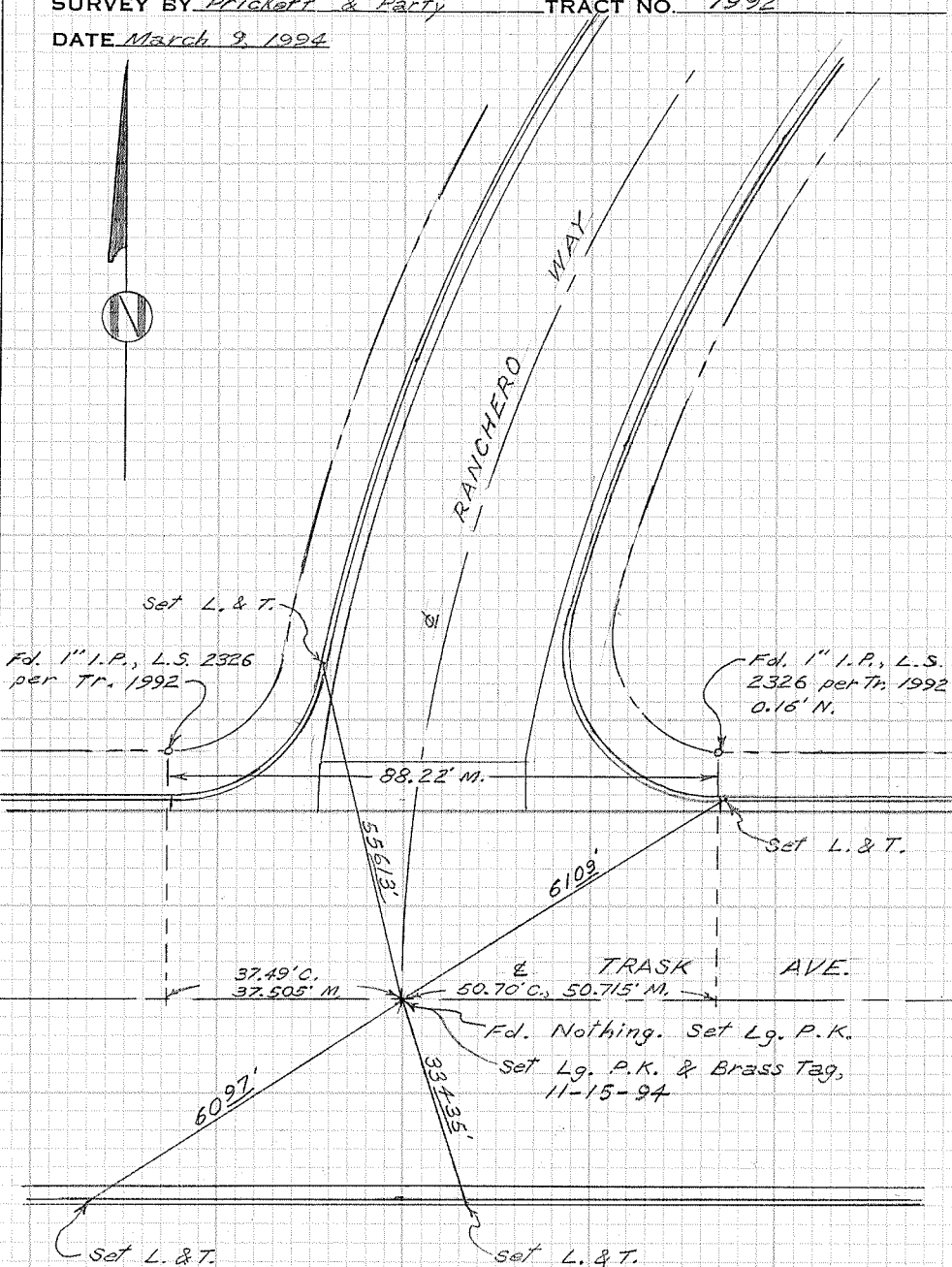
SURVEY OF Trask Ave. & Ranchero Way T B NO. 12 PAGE 102

SURVEY BY Prickett & Party TRACT NO. 1992

DATE March 9, 1994



DO NOT EXTEND NOTES THIS SIDE OF LINE



CITY OF GARDEN GROVE, CALIFORNIA

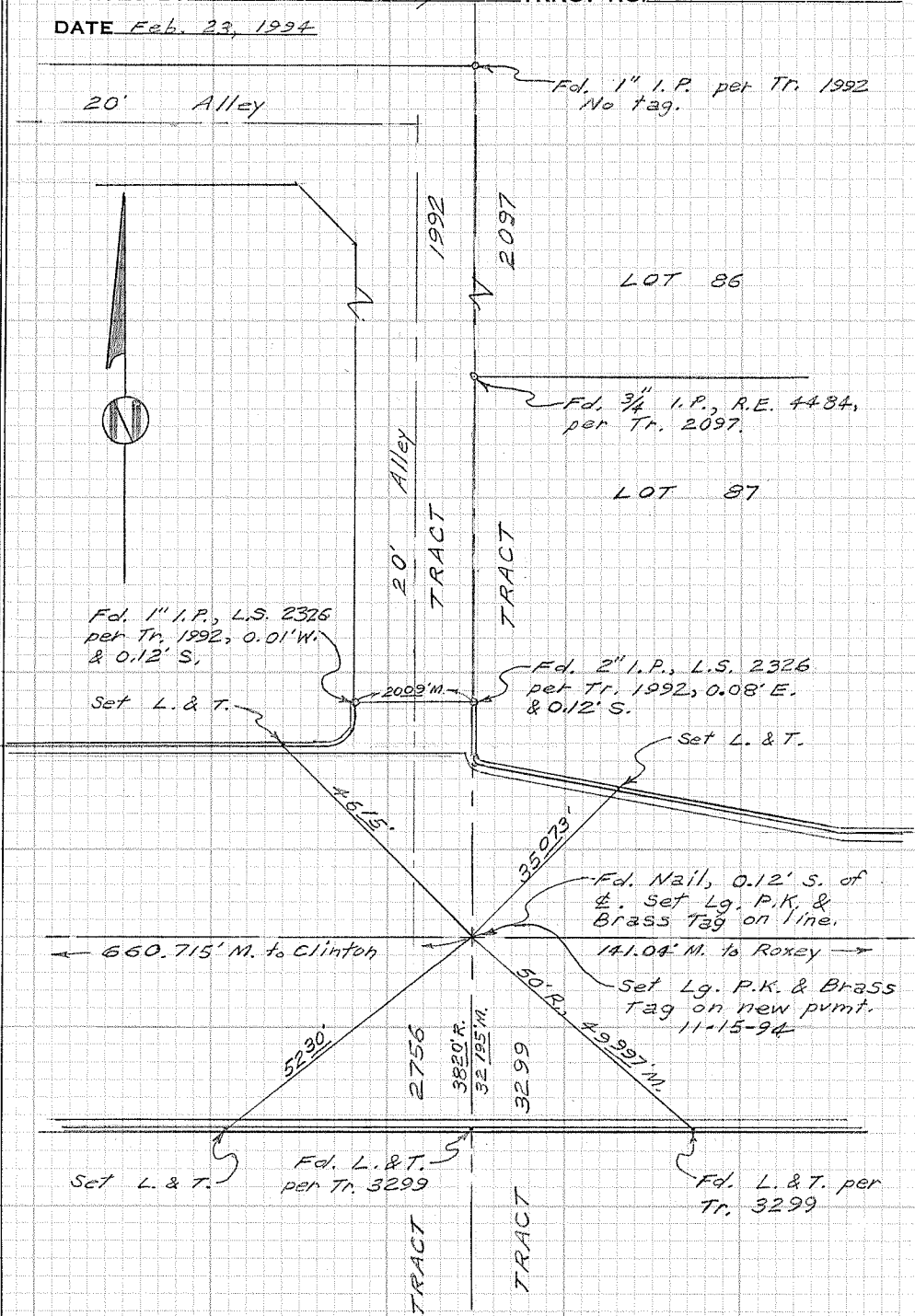
SURVEY OF *Trask Ave. & Tr. Boundary*
W. of Roxey Dr. T B NO. 12 PAGE 103

SURVEY BY *Prickatt & Party* TRACT NO.

DATE *Feb. 23, 1994*

DO NOT EXTEND NOTES THIS SIDE OF LINE

SURVEYORS SERVICE COMPANY - COSTA MESA - STOCK NO. 411



20' Alley

Fd. 1" I.P. per Tr. 1992
No tag.

LOT 86

Fd. 3/4" I.P., R.E. 4484,
per Tr. 2097.

LOT 87

Fd. 1" I.P., L.S. 2326
per Tr. 1992, 0.01' W.
& 0.12' S.

Set L. & T.

Fd. 2" I.P., L.S. 2326
per Tr. 1992, 0.08' E.
& 0.12' S.

Set L. & T.

Fd. Nail, 0.12' S. of
d. Set Lg. P.K. &
Brass Tag on line.

141.04' M. to Roxey →

← 660.715' M. to Clinton

Set Lg. P.K. & Brass
Tag on new pmt.
11-15-94

52.30'

2756

3820' R.
32195' M.

3299

TRACT

Set L. & T.

Fd. L. & T.
per Tr. 3299

Fd. L. & T. per
Tr. 3299

TRACT

TRACT

CITY OF GARDEN GROVE, CALIFORNIA

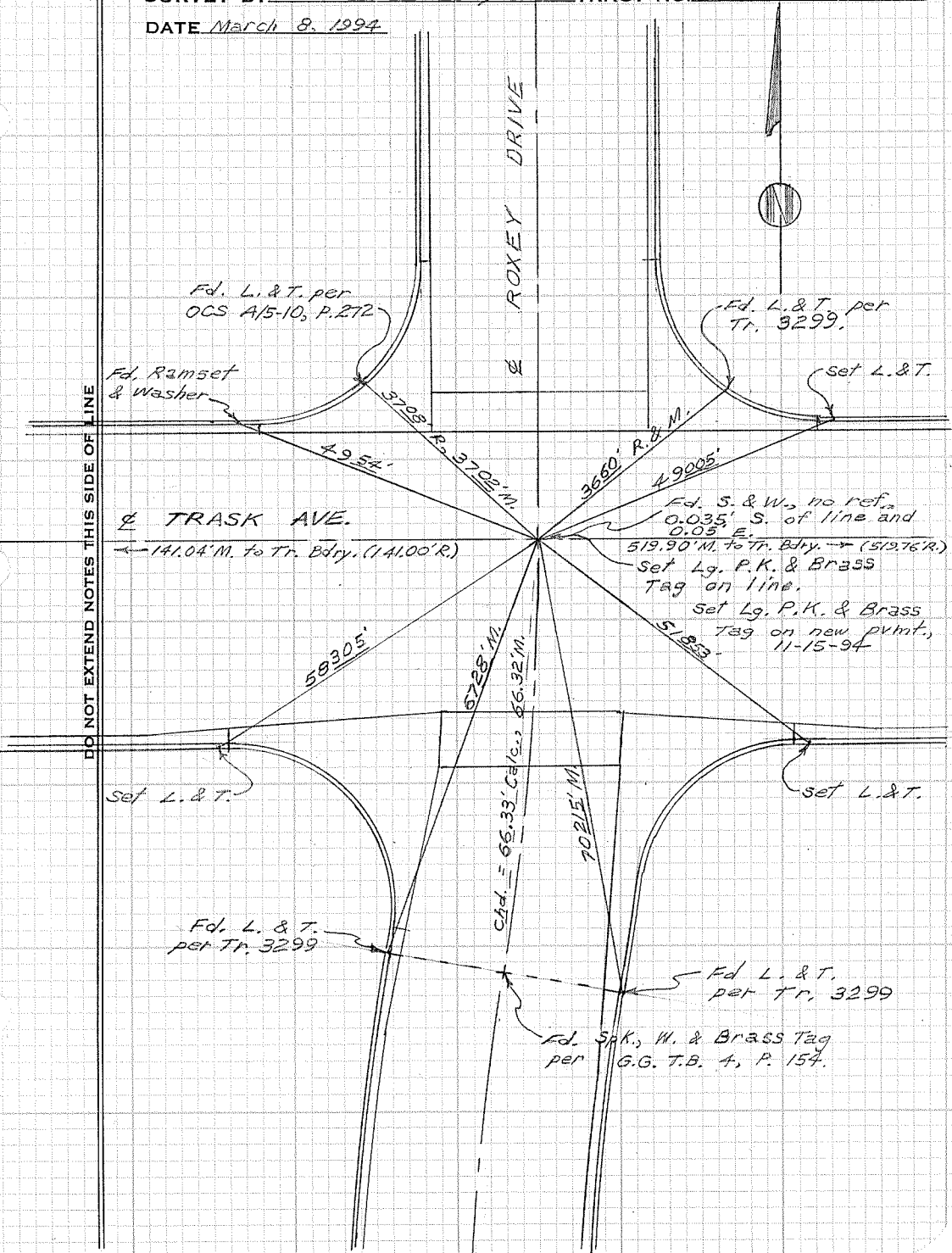
SURVEY OF *Trask Ave. & Roxey Dr.* T B NO. 12 PAGE 104

SURVEY BY *Prickett & Party* TRACT NO. 3299

DATE *March 8, 1994*

SURVEYORS SERVICE COMPANY - SANTA MESA - STOCK NO. 411

DO NOT EXTEND NOTES THIS SIDE OF LINE



Fd. L. & T. per
OCS A/5-10, P. 272

Fd. L. & T. per
Tr. 3299.

Fd. Ramset
& Washer

set L. & T.

← 141.04' M. to Tr. Bdry. (141.00' R.)

Fd. S. & W., no ref.,
0.035' S. of line and
0.05' E.
519.90' M. to Tr. Bdry. → (519.76' R.)

set Lg. P.K. & Brass
Tag on line.

set Lg. P.K. & Brass
Tag on new pvmt.,
11-15-94

set L. & T.

set L. & T.

Fd. L. & T.
per Tr. 3299

Fd. L. & T.
per Tr. 3299

Fd. SpK, W. & Brass Tag
per G.G. T.B. 4, P. 154.

3798' R. & M.
49.54'

3680' R. & M.
49.005'

58305'

6728' M.
66.32' M.

Chd. = 66.33' L. & C. = 66.32' M.

70215' M.



CITY OF GARDEN GROVE, CALIFORNIA

Trask Ave. &

SURVEY OF Tract Bdry. E. of Roxey Dr. T B NO. 12 PAGE 105

SURVEY BY Priokett & Party TRACT NO. 3299

DATE March 9, 1994

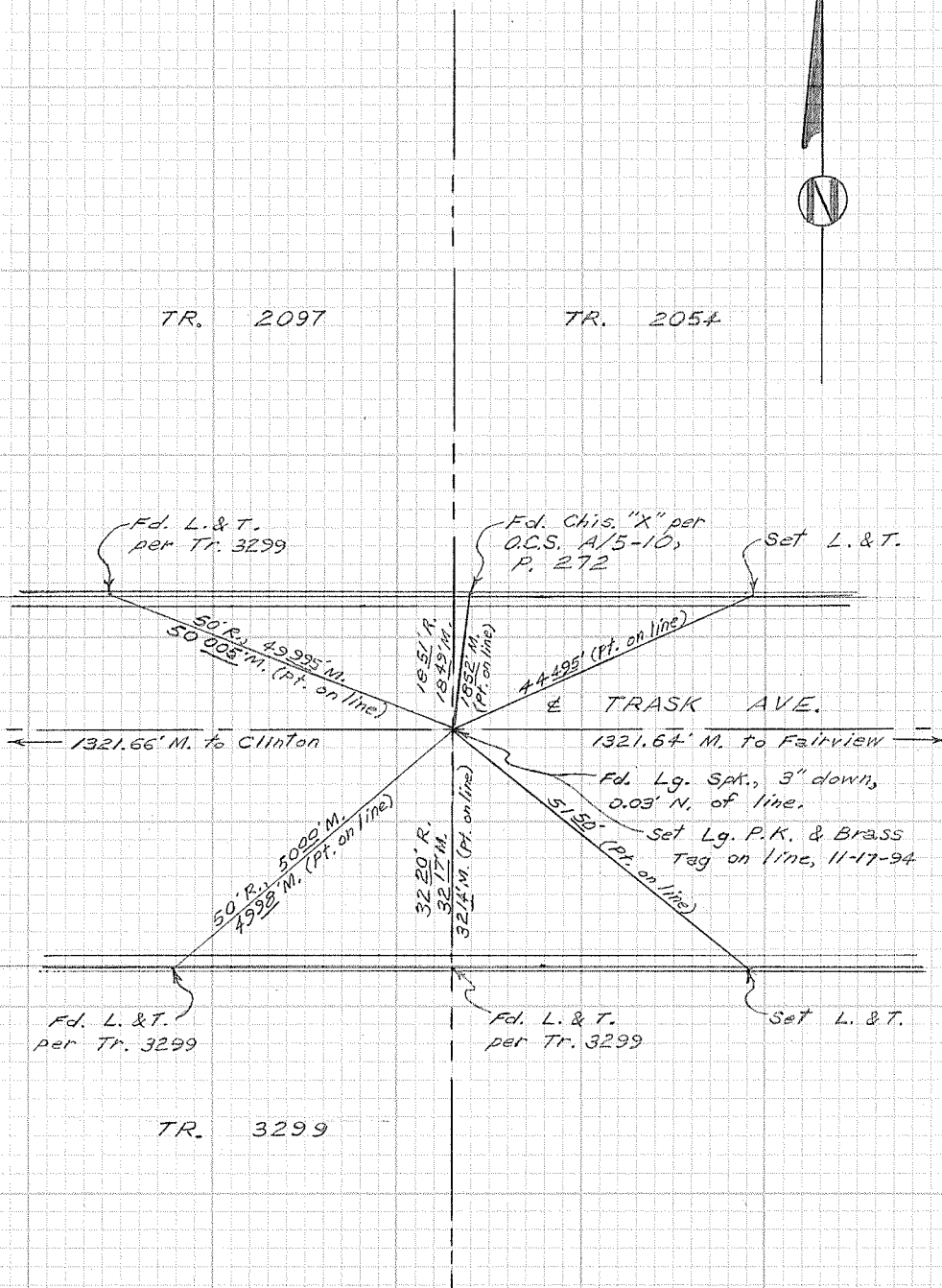


TR. 2097

TR. 2054

DO NOT EXTEND NOTES THIS SIDE OF LINE

SURVEYORS SERVICE COMPANY COSTA MESA - STOCK NO. 411



TR. 3299

CITY OF GARDEN GROVE, CALIFORNIA

Trask Ave. & Tr. Bdry.

SURVEY OF W. of Roberta Circle

T B NO. 12

PAGE 106

SURVEY BY Prickett & Party

TRACT NO. 2004

DATE March 9, 1994

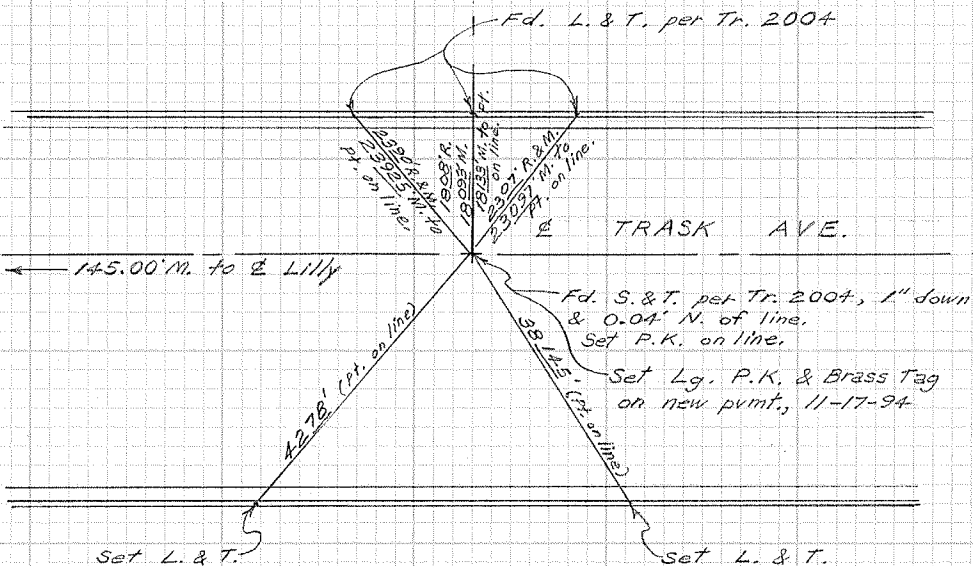


TR. 2054

TR. 2004

DO NOT EXTEND NOTES THIS SIDE OF LINE

SURVEYORS SERVICE COMPANY COSTA MESA - STOCK NO. 411



CITY OF GARDEN GROVE, CALIFORNIA

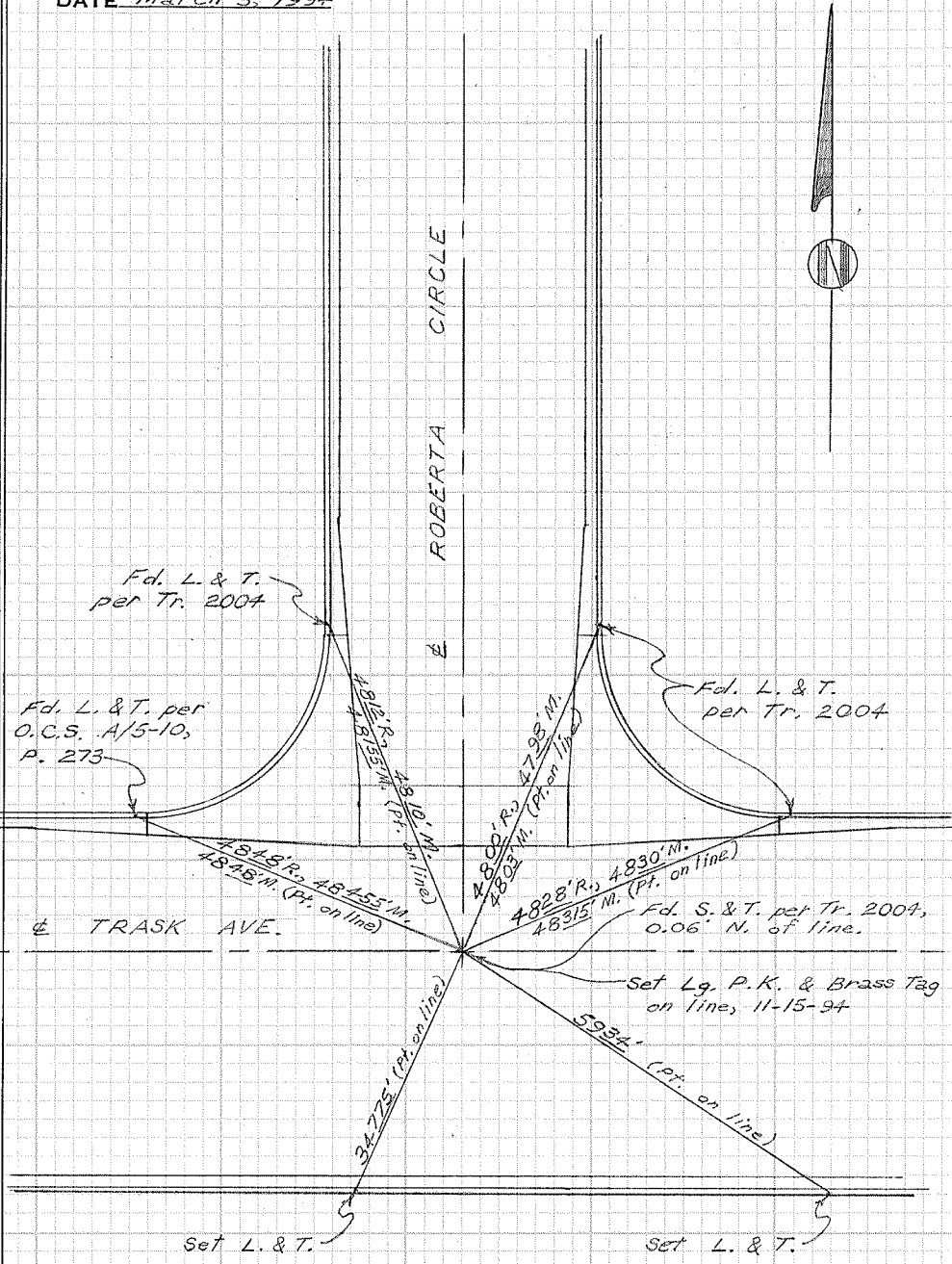
SURVEY OF *Trask Ave. & Roberta Circle* T B NO. 12 PAGE 107

SURVEY BY *Prickett & Party* TRACT NO. 2004

DATE *March 3, 1994*

SURVEYORS SERVICE COMPANY COSTA MESA - STOCK NO. 411

DO NOT EXTEND NOTES THIS SIDE OF LINE



CITY OF GARDEN GROVE, CALIFORNIA

Trask Ave. & Tr. Bdry.

SURVEY OF *E. of Roberta Circle*

T B NO. 12 PAGE 108

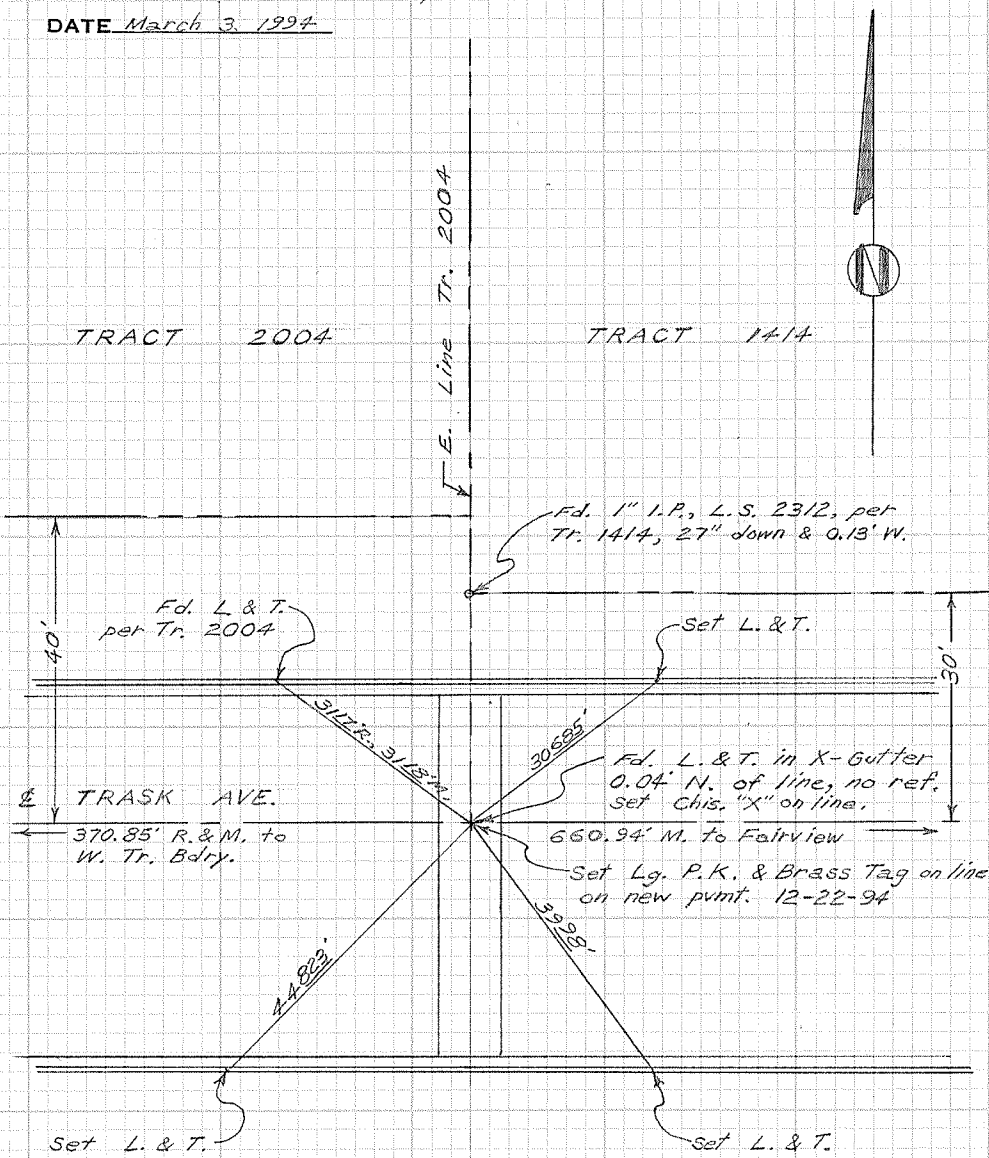
SURVEY BY *Prickett & Party*

TRACT NO. 2004

DATE *March 3, 1994*

DO NOT EXTEND NOTES THIS SIDE OF LINE

SURVEYORS SERVICE COMPANY - SANTA MESA - STOCK NO. 411



NOTE:

All measured tie distances are to point set on line.

CITY OF GARDEN GROVE, CALIFORNIA

SURVEY OF *Trask Ave. & Rancho Place* T B NO. 12 PAGE 109

SURVEY BY *Prickett & Party* TRACT NO. 1414

DATE *Feb. 23, 1994*
& *March 1, 1994*

£ *Rancho Way*

Set P.M.'s (1-1)
on M.H. Rim

SURVEYORS SERVICE COMPANY - SANTA MESA - STOCK NO. 411

DO NOT EXTEND NOTES THIS SIDE OF LINE

£ *RANCHO PLACE*

Fd. L. & T. per
G.G. T.B. 4, P. 52

Fd. 1" I.P.,
L.S. 23/2,
per Tr. 1414

4923' N.
24.995' Set P.K.

Fd. 1" I.P. per
Tr. 1414, tag missing.

Fd. L. & T. per
G.G. T.B. 4, P. 52

£ *TRASK AVE.*

Set Lg. P.K. &
Brass Tag by
intersection
Set Lg. P.K. &
Brass Tag on
new pmt.
11-15-94

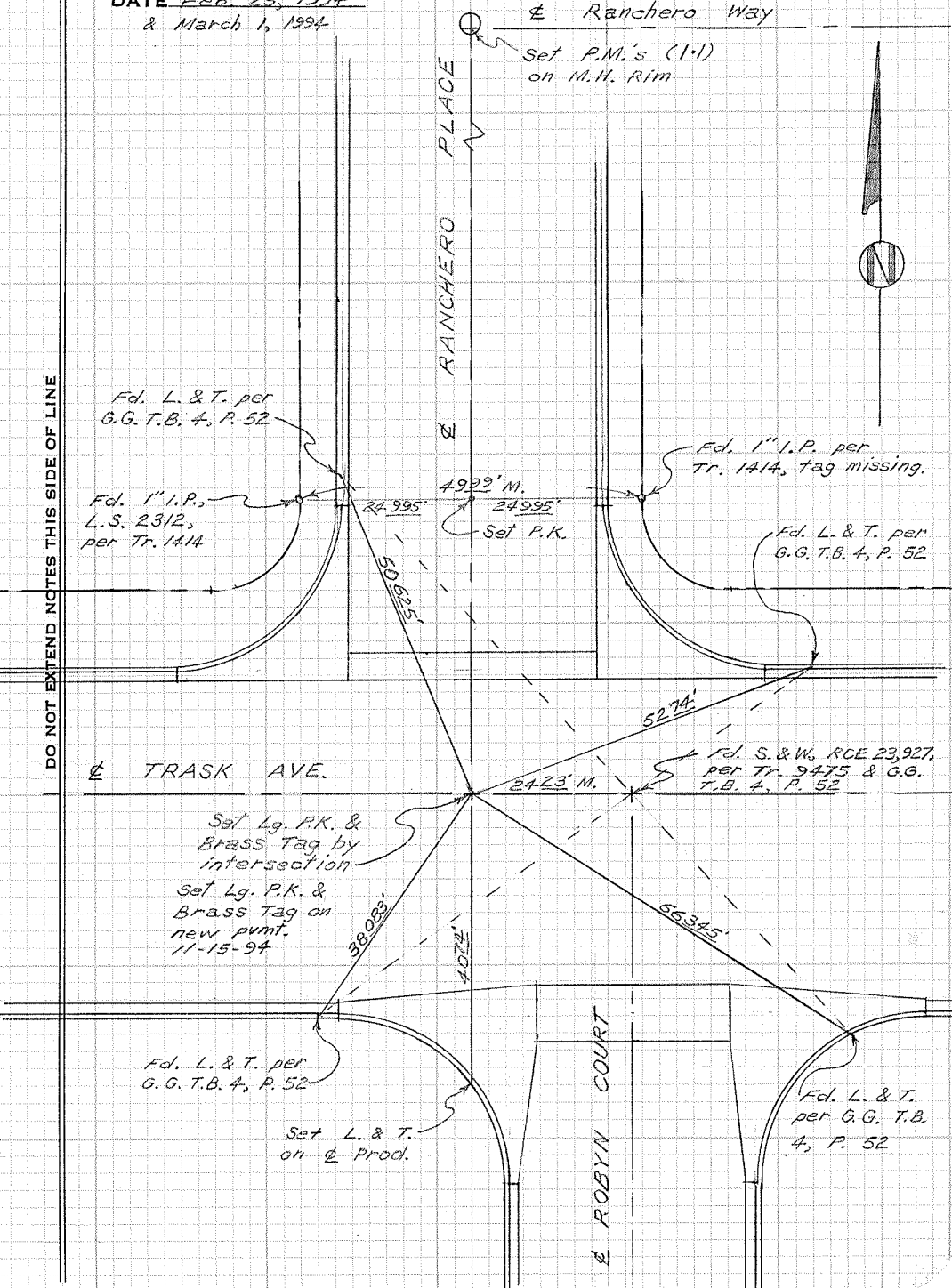
Fd. S. & W. RCE 23,927,
per Tr. 9475 & G.G.
T.B. 4, P. 52

Fd. L. & T. per
G.G. T.B. 4, P. 52

Set L. & T.
on £ Prod.

Fd. L. & T.
per G.G. T.B.
4, P. 52

£ *ROBYN COURT*



CITY OF GARDEN GROVE, CALIFORNIA

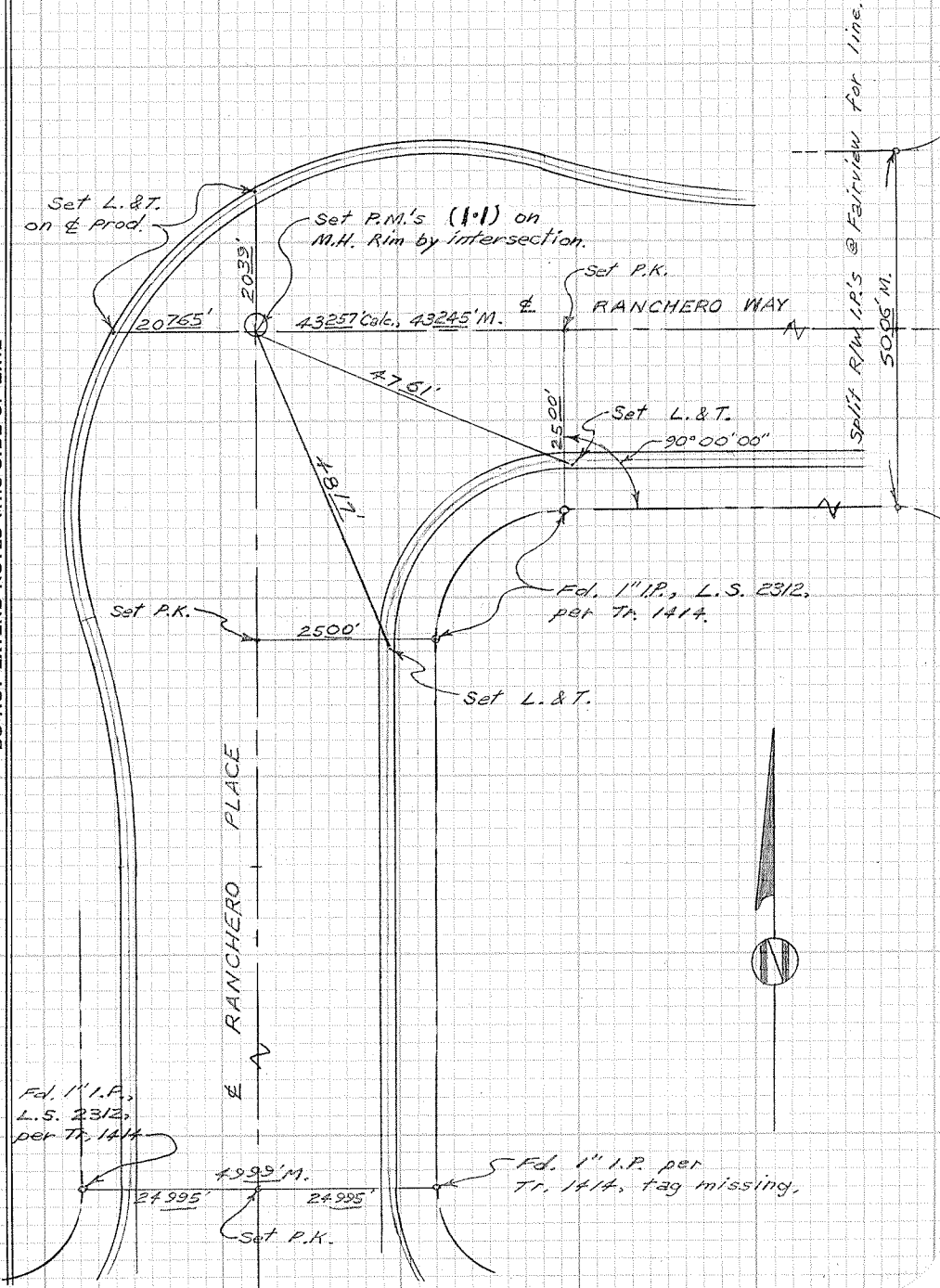
SURVEY OF Ranchero Place & Ranchero Way T B NO. 12 PAGE 110

SURVEY BY Prickett & Party TRACT NO. 1414

DATE Feb. 23, 1994

SURVEYORS SERVICE COMPANY - STOCK NO. 411
OSTA MESA

DO NOT EXTEND NOTES THIS SIDE OF LINE

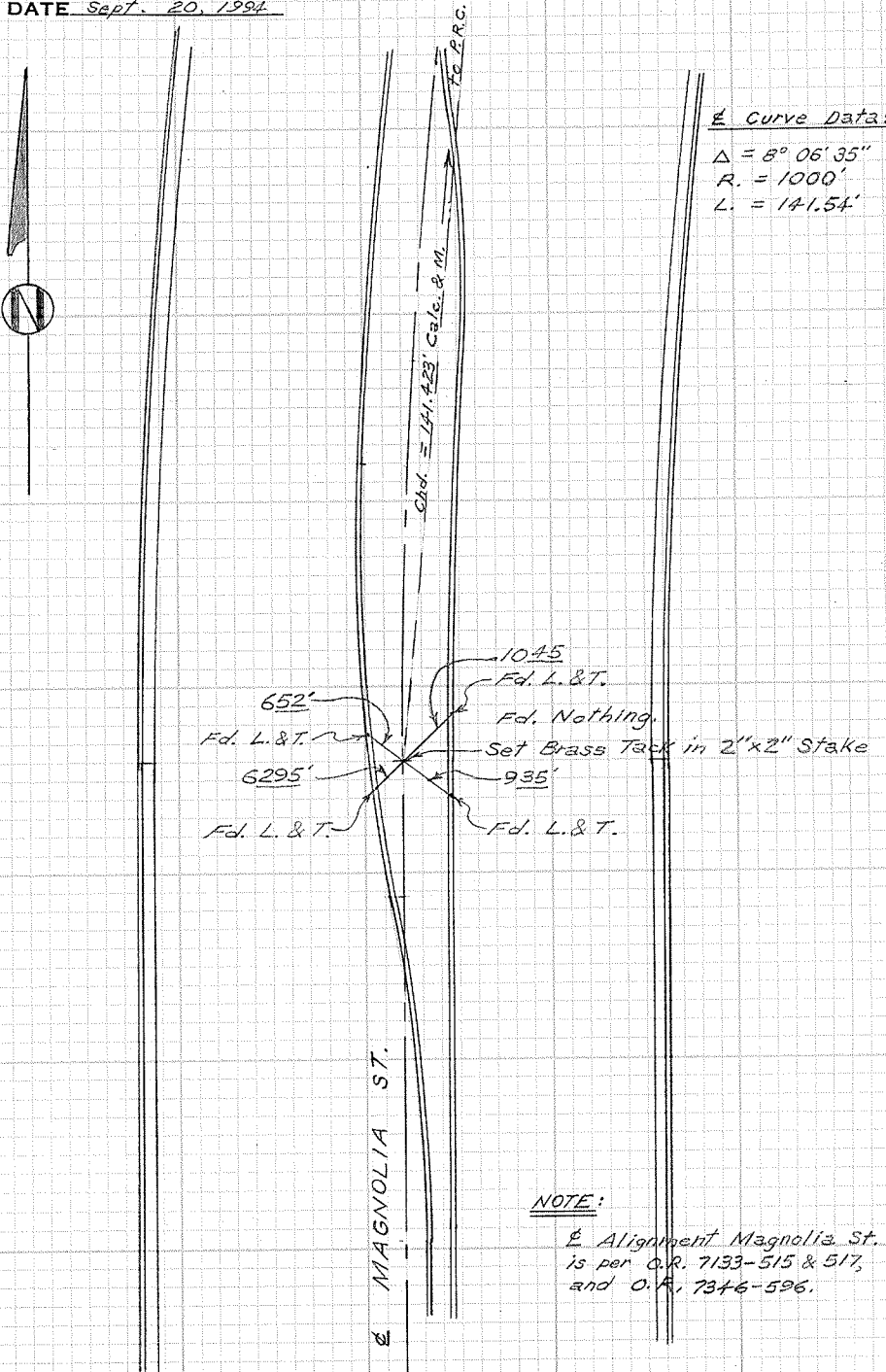


CITY OF GARDEN GROVE, CALIFORNIA

SURVEY OF B.C. on Magnolia St. N. of Trask Ave. T B NO. 12 PAGE 147

SURVEY BY Prickett & Party TRACT NO. _____

DATE Sept. 20, 1994



SURVEYORS SERVICE COMPANY COSTA MESA - STOCK NO. 411

DO NOT EXTEND NOTES THIS SIDE OF LINE

CITY OF GARDEN GROVE, CALIFORNIA

P.R.C. on Magnolia St.

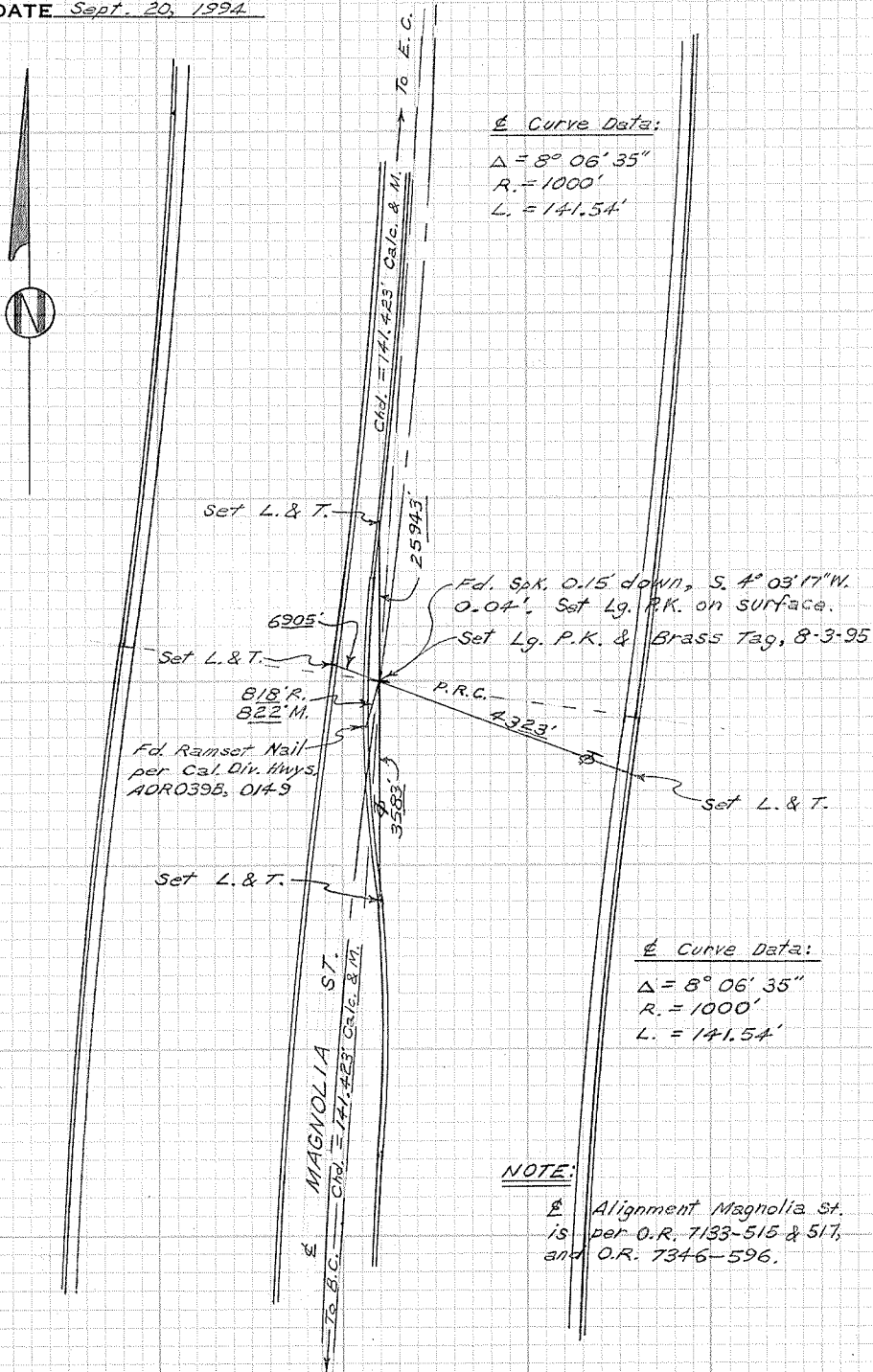
SURVEY OF N. of Trask Ave. T B NO. 12 PAGE 148

SURVEY BY Prickett & Party TRACT NO. _____

DATE Sept. 20, 1994.

DO NOT EXTEND NOTES THIS SIDE OF LINE

SURVEYORS SERVICE COMPANY COSTA MESA - STOCK NO. 411



NOTE:

Alignment Magnolia St. is per O.R. 7133-515 & 517, and O.R. 7346-596.

CITY OF GARDEN GROVE, CALIFORNIA

E.C. on Magnolia S. of Bestel,

SURVEY OF Magnolia St. & Bestel Ave. (W.) T B NO. 12 PAGE 149

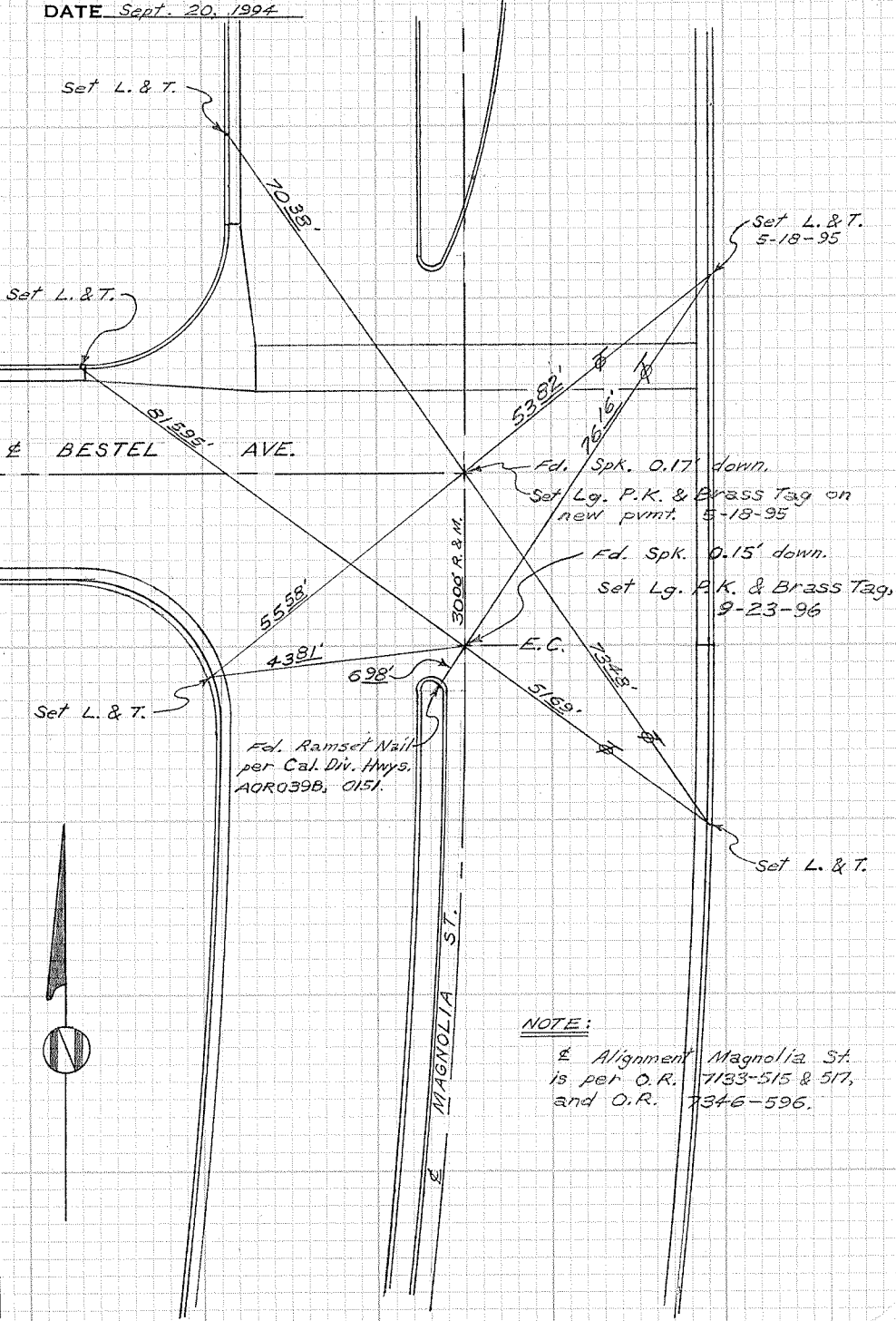
SURVEY BY Prickett & Party

TRACT NO. 1787

DATE Sept. 20, 1994

SURVEYORS SERVICE COMPANY COSTA MESA - STOCK NO. 411

DO NOT EXTEND NOTES THIS SIDE OF LINE



NOTE:
 ± Alignment Magnolia St.
 is per O.R. 7133-515 & 517,
 and O.R. 7346-596.

CITY OF GARDEN GROVE, CALIFORNIA

SURVEY OF Magnolia St. & Bestel Ave. T B NO. 13 PAGE 80

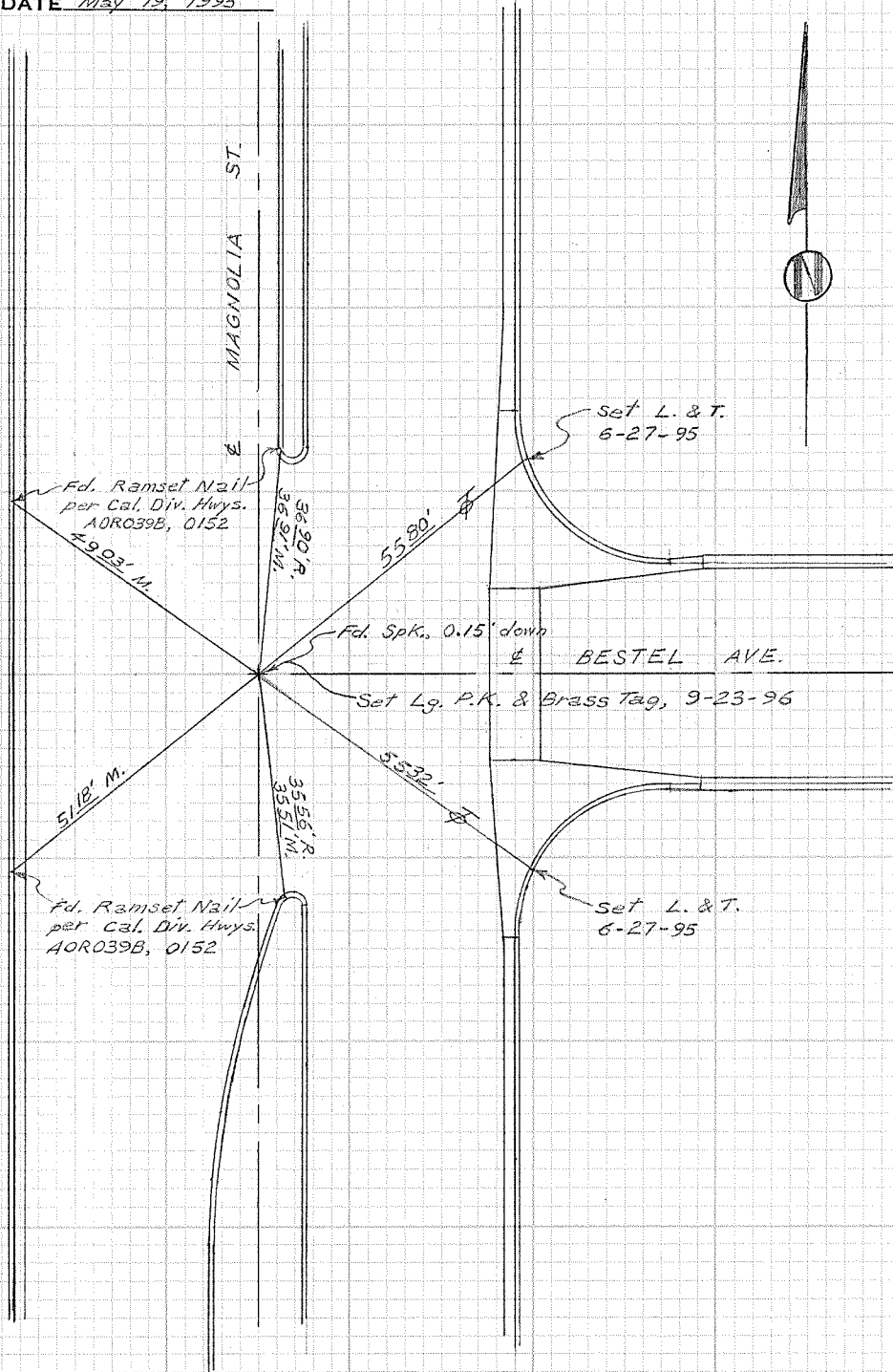
SURVEY BY Prickett & Party TRACT NO. 1320

DATE May 19, 1995

SURVEYORS SERVICE COMPANY - STOCK NO. 411

DO NOT EXTEND NOTES THIS SIDE OF LINE

DO NOT EXTEND NOTES THIS SIDE OF LINE



CITY OF GARDEN GROVE, CALIFORNIA

SURVEY OF *Magnolia St. & Imperial Ave.* T B NO. *13* PAGE *81*

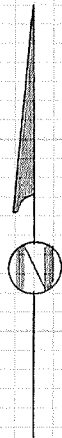
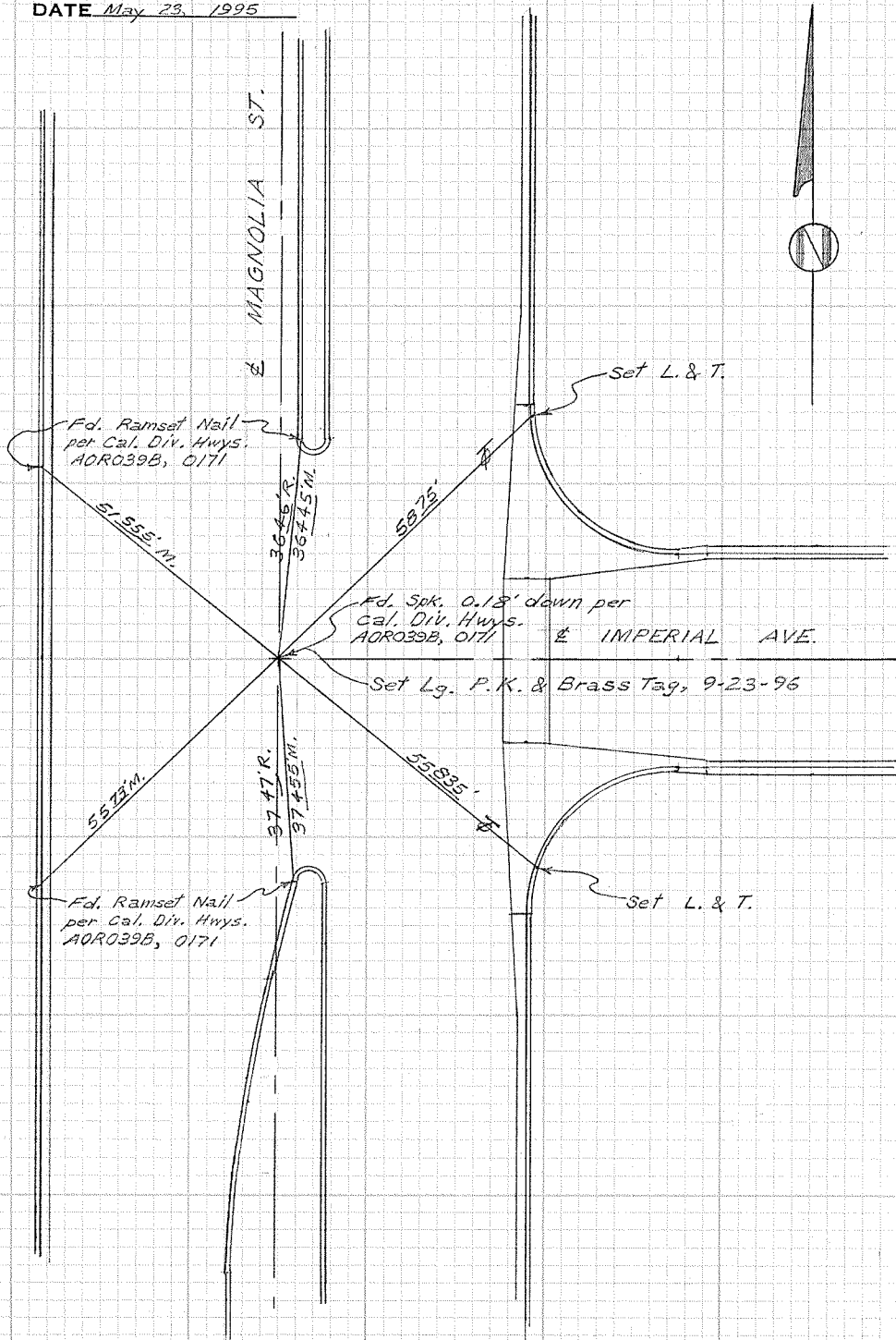
SURVEY BY *Prickett & Party* TRACT NO. _____

DATE *May 23, 1995*

SURVEYORS SERVICE COMPAN

DSTA MESA - STOCK NO. 411

DO NOT EXTEND NOTES THIS SIDE OF LINE



CITY OF GARDEN GROVE, CALIFORNIA

SURVEY OF *Bestel Ave. & Lucille St.* T B NO. *13* PAGE *92*

SURVEY BY *Prickett & Party* TRACT NO. *1787*

DATE *June 13, 1995*

SURVEYORS SERVICE COMPANY DATA MESA - STOCK NO. 411

DO NOT EXTEND NOTES THIS SIDE OF LINE

